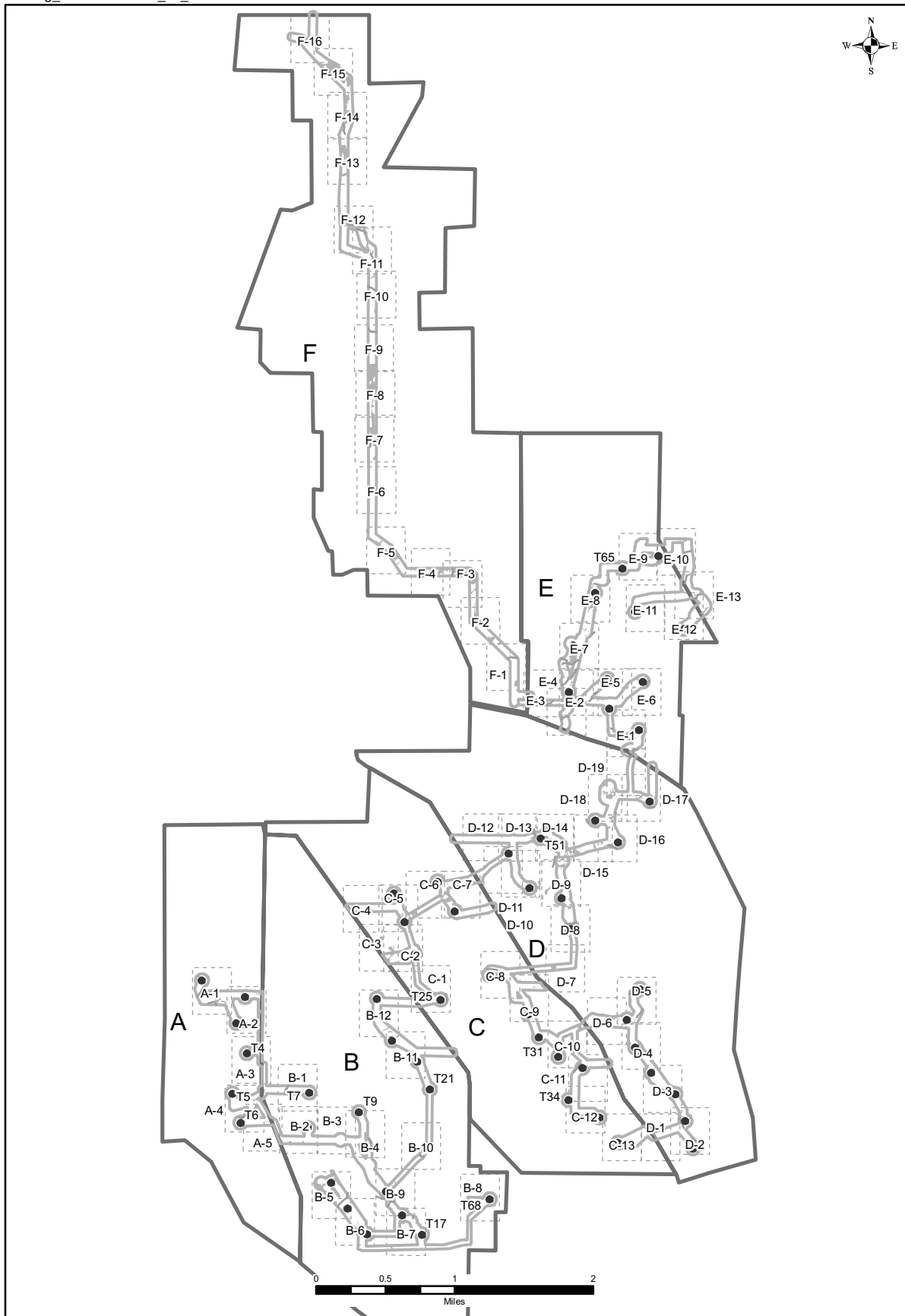




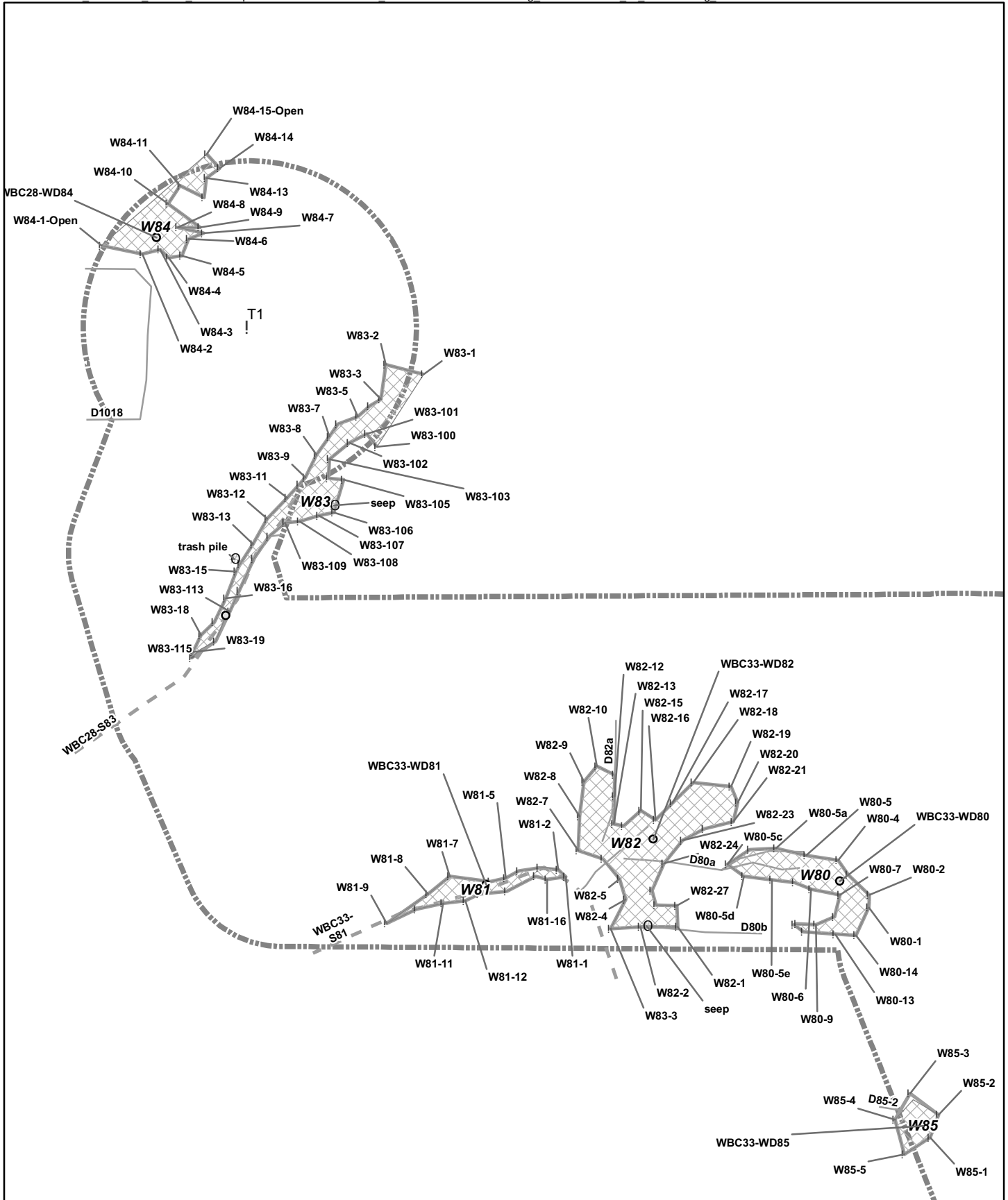
## Maps – Existing Conditions






- Turbine (06-10-2008)
- Field Delineated Stream
- Wetland
- Limit of Jurisdictional Determination (E&E, 08-16-08)
- Sector
- Map Index

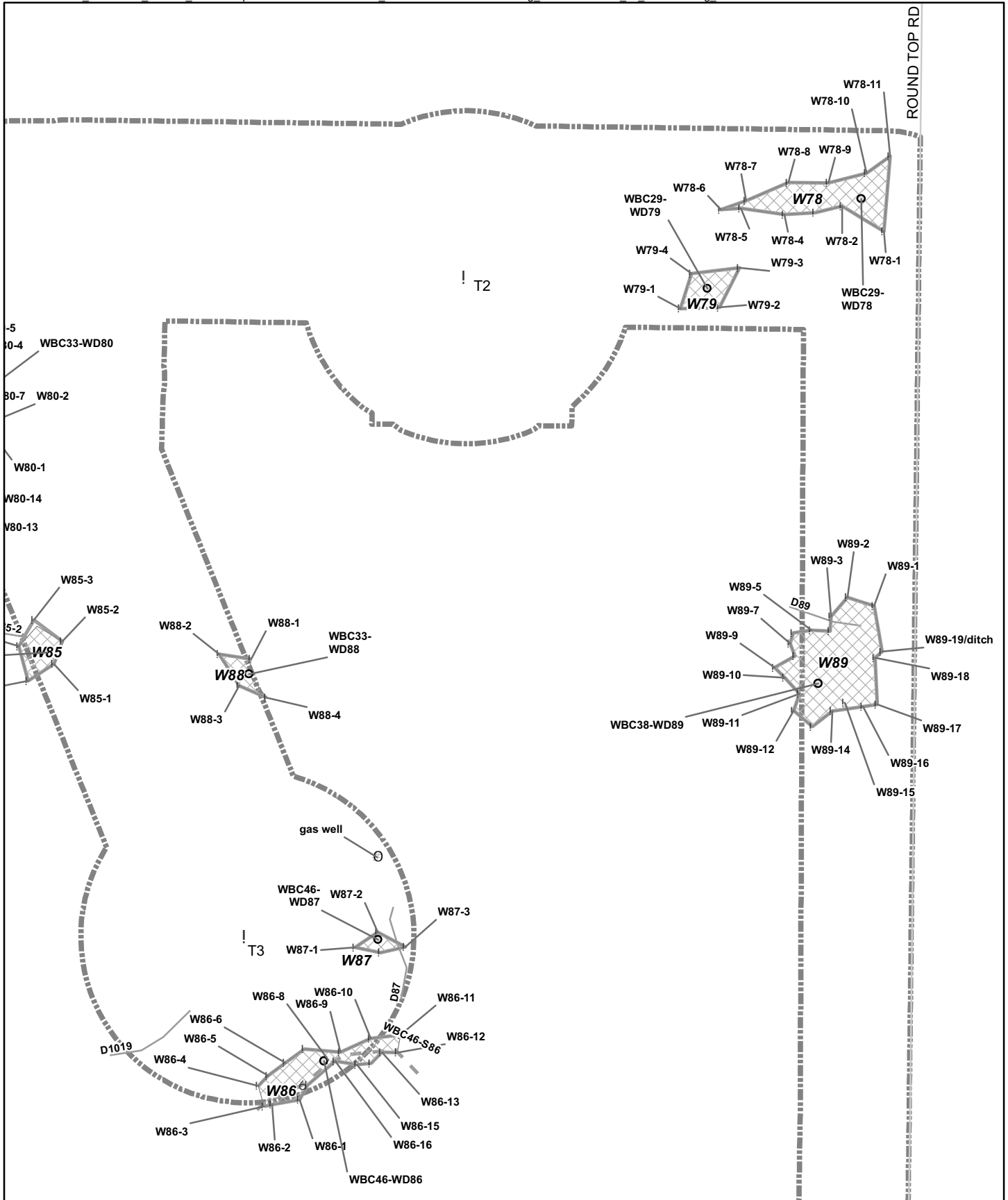
Ball Hill Windfarm  
 Wetland Delineations  
 Map Series Index  
 August 16, 2008



- |   |                      |       |   |                |       |
|---|----------------------|-------|---|----------------|-------|
| ! | Turbine (06-10-2008) | —     | Drain   | NYS DEC Stream |       |
| 6 | Culvert Point        | - - - | Field Delineated Stream                               | - - - -        | A     |
| ⊙ | Other Point          | —     | Field Delineated Wetland Line                         | - - - -        | A(T)  |
| ○ | Wetland Datasheet    | ▨     | Field Delineated Pond                                 | - - - -        | A(TS) |
| ! | Wetland Flag         | ▩     | Field Delineated Federally Jurisdictional Wetland     | - - - -        | C     |
|   |                      | ▩     | Field Isolated Wetland                                | - - - -        | C(T)  |
|   |                      | ⋯     | Limit of Jurisdictional Determination (E&E, 08-16-08) | - - - -        | C(TS) |


Frame A-1  
 Ball Hill Windpark  
 Field Delineated Wetlands

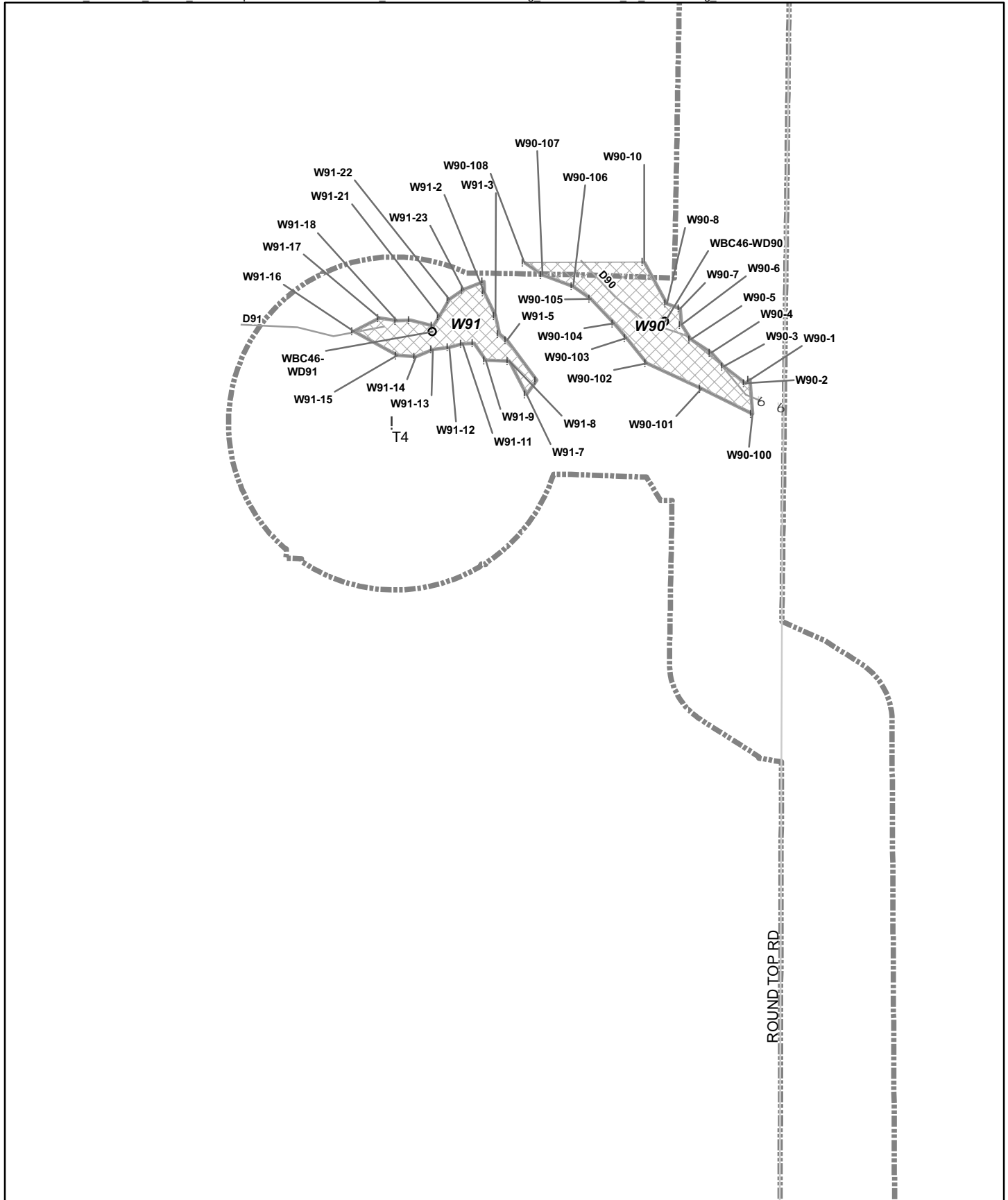




- |   |                      |         |   |         |                |
|---|----------------------|---------|---|---------|----------------|
| ! | Turbine (06-10-2008) | —       | Drain   | ---     | NYS DEC Stream |
| 6 | Culvert Point        | - - -   | Field Delineated Stream                               | - - - - | A              |
| ○ | Other Point          | —       | Field Delineated Wetland Line                         | - - - - | A(T)           |
| ● | Wetland Datasheet    | ▨       | Field Delineated Pond                                 | - - - - | A(TS)          |
| ! | Wetland Flag         | ▩       | Field Delineated Federally Jurisdictional Wetland     | - - - - | C              |
|   |                      | ▩       | Field Isolated Wetland                                | - - - - | C(T)           |
|   |                      | - - - - | Limit of Jurisdictional Determination (E&E, 08-16-08) | - - - - | C(TS)          |


Frame A-2  
 Ball Hill Windpark  
 Field Delineated Wetlands

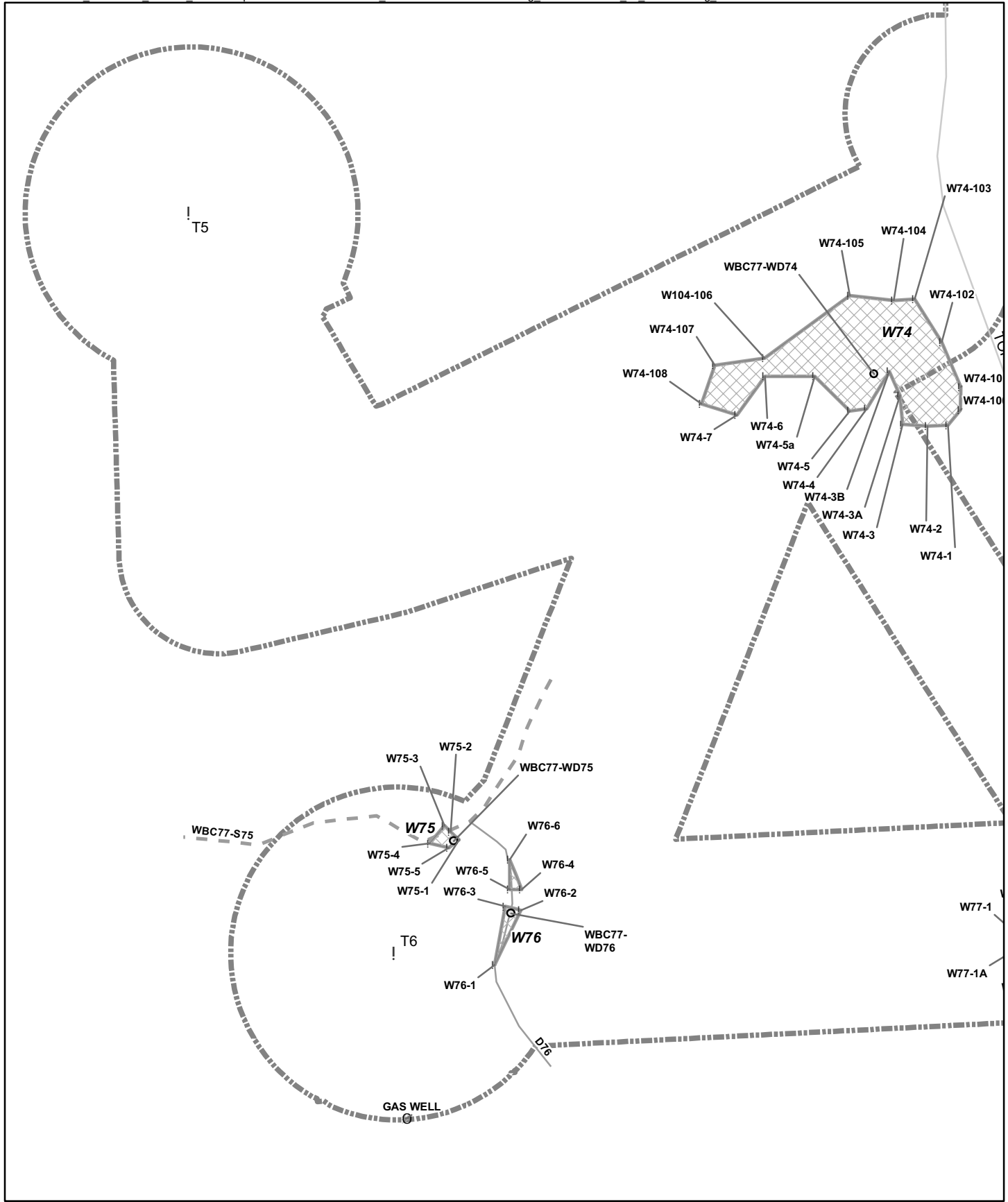




- |   |                      |         |   |                |
|---|----------------------|---------|---|----------------|
| ! | Turbine (06-10-2008) | —       | Drain   | NYS DEC Stream |
| 6 | Culvert Point        | - - -   | Field Delineated Stream                               | - - - - A      |
| ⊙ | Other Point          | —       | Field Delineated Wetland Line                         | - - - - A(T)   |
| ● | Wetland Datasheet    | ▨       | Field Delineated Pond                                 | - - - - A(TS)  |
| ! | Wetland Flag         | ▩       | Field Delineated Federally Jurisdictional Wetland     | - - - - C      |
|   |                      | ▩       | Field Isolated Wetland                                | - - - - C(T)   |
|   |                      | - - - - | Limit of Jurisdictional Determination (E&E, 08-16-08) | - - - - C(TS)  |


Frame A-3  
Ball Hill Windpark  
Field Delineated Wetlands

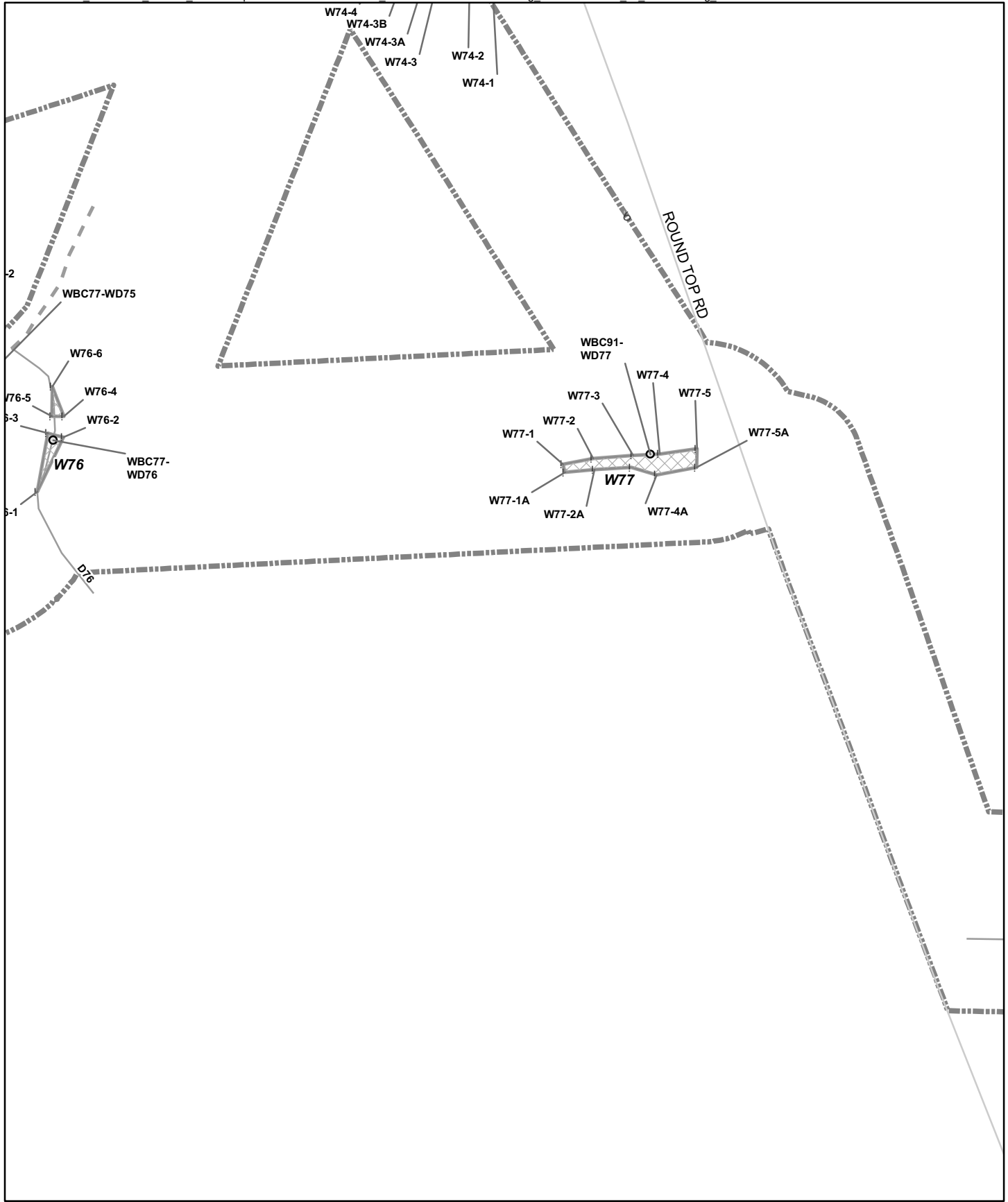




- |   |                      |       |   |         |                |
|---|----------------------|-------|---|---------|----------------|
| ! | Turbine (06-10-2008) | —     | Drain   | —       | NYS DEC Stream |
| 6 | Culvert Point        | - - - | Field Delineated Stream                               | - - - - | A              |
| ⊙ | Other Point          | —     | Field Delineated Wetland Line                         | - - - - | A(T)           |
| ⊙ | Wetland Datasheet    | ▨     | Field Delineated Pond                                 | - - - - | A(TS)          |
| ! | Wetland Flag         | ▩     | Field Delineated Federally Jurisdictional Wetland     | - - - - | C              |
|   |                      | ▩     | Field Isolated Wetland                                | - - - - | C(T)           |
|   |                      | ⋯     | Limit of Jurisdictional Determination (E&E, 08-16-08) | - - - - | C(TS)          |


Frame A-4  
Ball Hill Windpark  
Field Delineated Wetlands

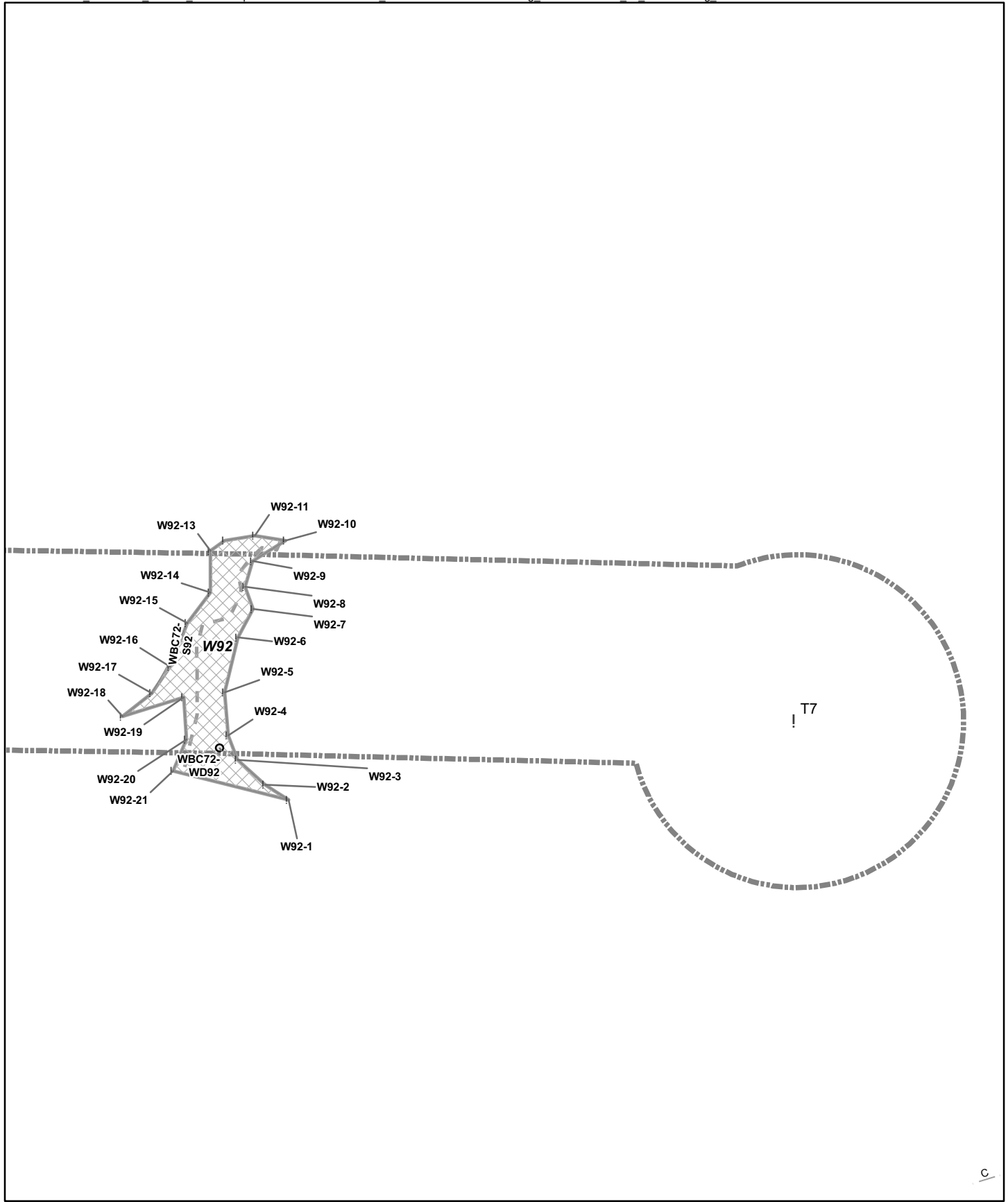




- |   |                      |       |   |         |                |
|---|----------------------|-------|---|---------|----------------|
| ! | Turbine (06-10-2008) | —     | Drain   | ---     | NYS DEC Stream |
| 6 | Culvert Point        | - - - | Field Delineated Stream                               | - - - - | A              |
| ⊙ | Other Point          | —     | Field Delineated Wetland Line                         | - - - - | A(T)           |
| ⊙ | Wetland Datasheet    | ▨     | Field Delineated Pond                                 | - - - - | A(TS)          |
| ! | Wetland Flag         | ▩     | Field Delineated Federally Jurisdictional Wetland     | - - - - | C              |
|   |                      | ▩     | Field Isolated Wetland                                | - - - - | C(T)           |
|   |                      | ⋯     | Limit of Jurisdictional Determination (E&E, 08-16-08) | - - - - | C(TS)          |


Frame A-5  
 Ball Hill Windpark  
 Field Delineated Wetlands

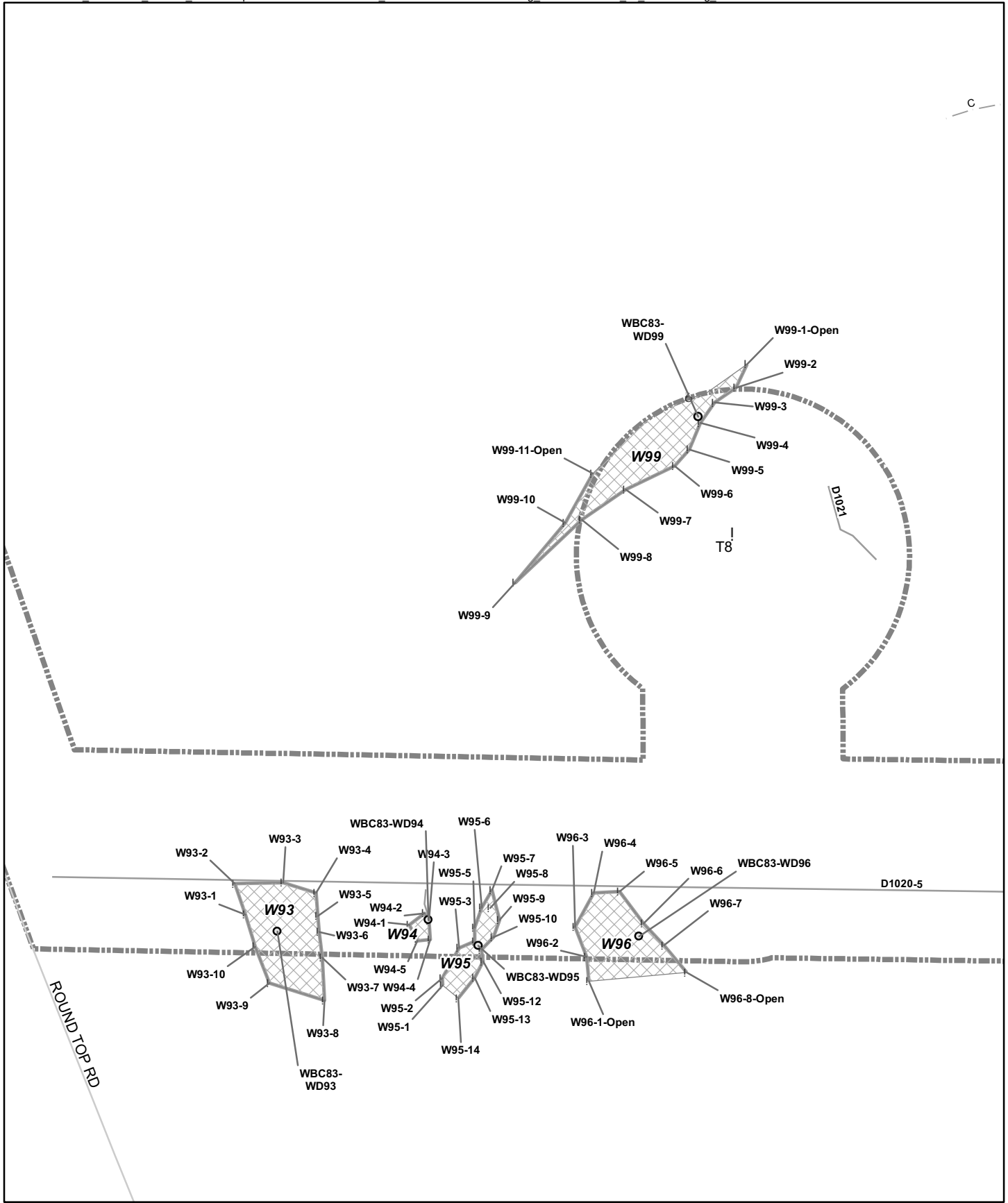




- |   |                      |       |   |                |
|---|----------------------|-------|---|----------------|
| ! | Turbine (06-10-2008) | —     | Drain   | NYS DEC Stream |
| 6 | Culvert Point        | - - - | Field Delineated Stream                               | - - - - A      |
| ⊙ | Other Point          | —     | Field Delineated Wetland Line                         | - - - - A(T)   |
| ● | Wetland Datasheet    | ▨     | Field Delineated Pond                                 | - - - - A(TS)  |
| ! | Wetland Flag         | ▩     | Field Delineated Federally Jurisdictional Wetland     | - - - - C      |
|   |                      | ▩     | Field Isolated Wetland                                | - - - - C(T)   |
|   |                      | ⋯     | Limit of Jurisdictional Determination (E&E, 08-16-08) | - - - - C(TS)  |


Frame B-1  
Ball Hill Windpark  
Field Delineated Wetlands

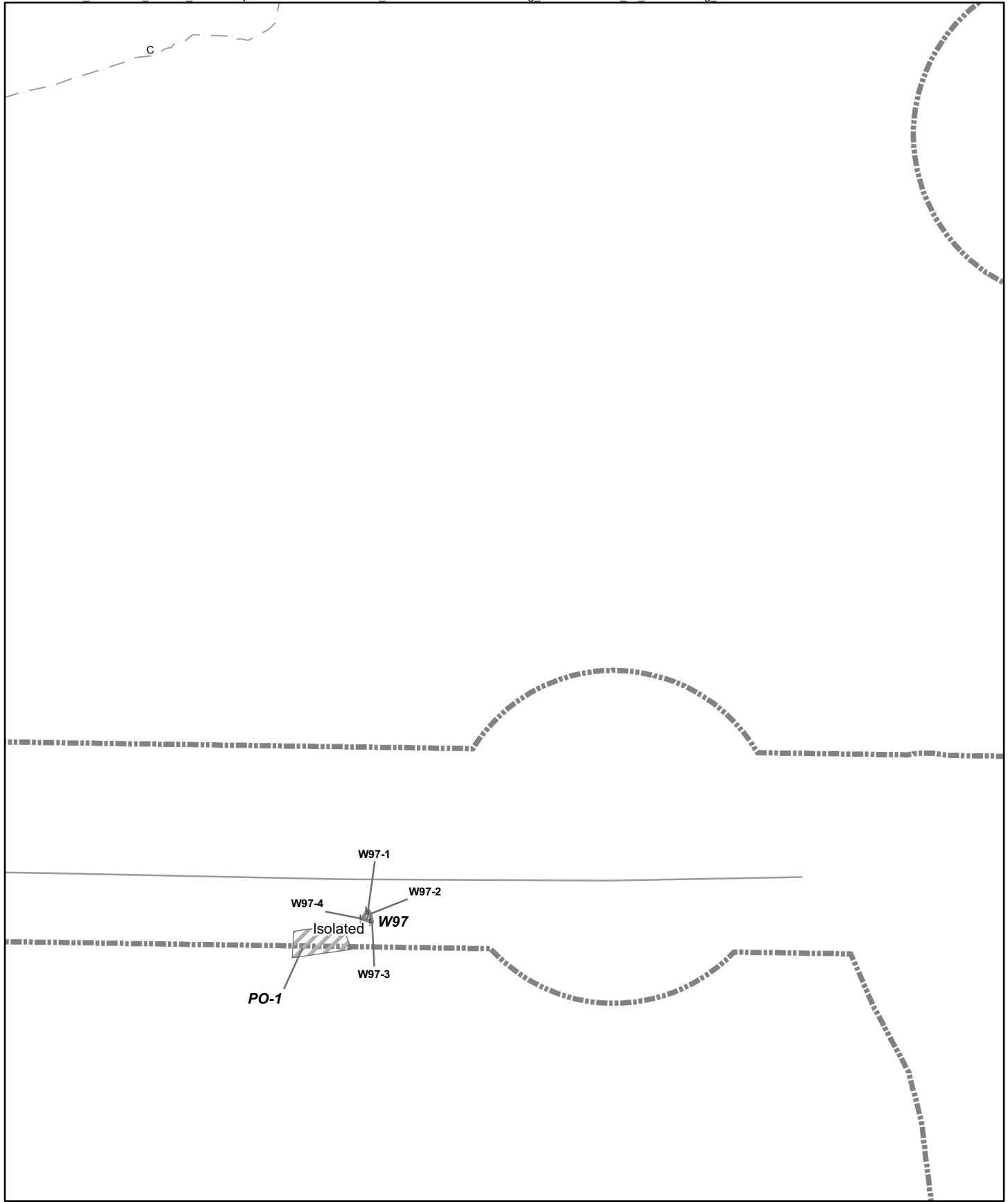




!	Turbine (06-10-2008)	—	Drain	NYS DEC Stream	—	A
6	Culvert Point	- - -	Field Delineated Stream	- - - -	A(T)	- - - -
⊙	Other Point	—	Field Delineated Wetland Line	- - - -	A(TS)	- - - -
○	Wetland Datasheet	▨	Field Delineated Pond	- - - -	C	- - - -
!	Wetland Flag	▩	Field Delineated Federally Jurisdictional Wetland	- - - -	C(T)	- - - -
		▩	Field Isolated Wetland	- - - -	C(TS)	- - - -
		- - - -	Limit of Jurisdictional Determination (E&E, 08-16-08)			


Frame B-2  
 Ball Hill Windpark  
 Field Delineated Wetlands

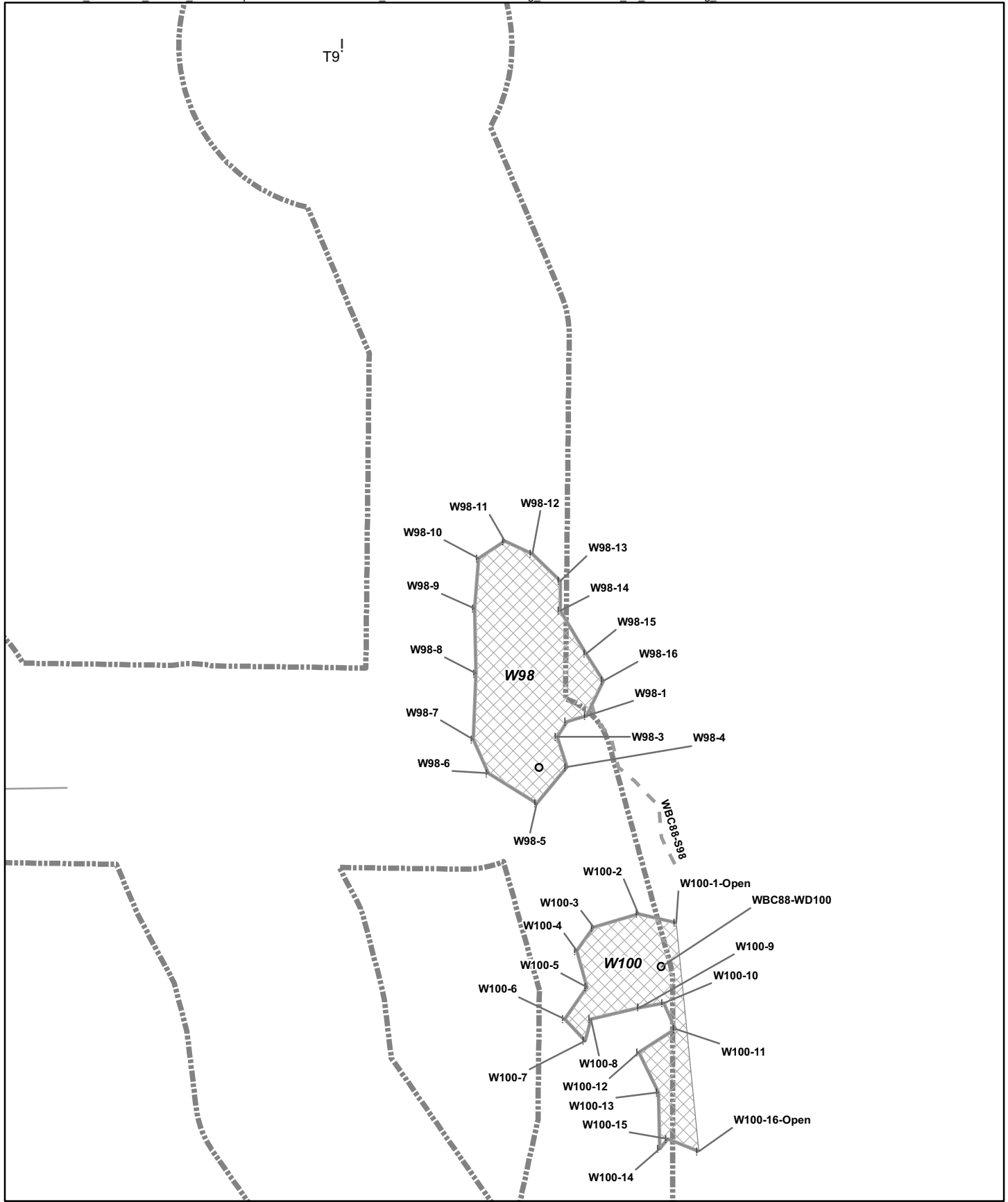




- |   |                      |       |   |                |
|---|----------------------|-------|---|----------------|
| ! | Turbine (06-10-2008) | —     | Drain   | NYS DEC Stream |
| 6 | Culvert Point        | - - - | Field Delineated Stream                               | - - - - A      |
| ⊙ | Other Point          | —     | Field Delineated Wetland Line                         | - - - - A(T)   |
| ● | Wetland Datasheet    | ▨     | Field Delineated Pond                                 | - - - - A(TS)  |
| ! | Wetland Flag         | ▩     | Field Delineated Federally Jurisdictional Wetland     | - - - - C      |
|   |                      | ▧     | Field Isolated Wetland                                | - - - - C(T)   |
|   |                      | ⋯     | Limit of Jurisdictional Determination (E&E, 08-16-08) | - - - - C(TS)  |

Frame B-3  
Ball Hill Windpark  
Field Delineated Wetlands




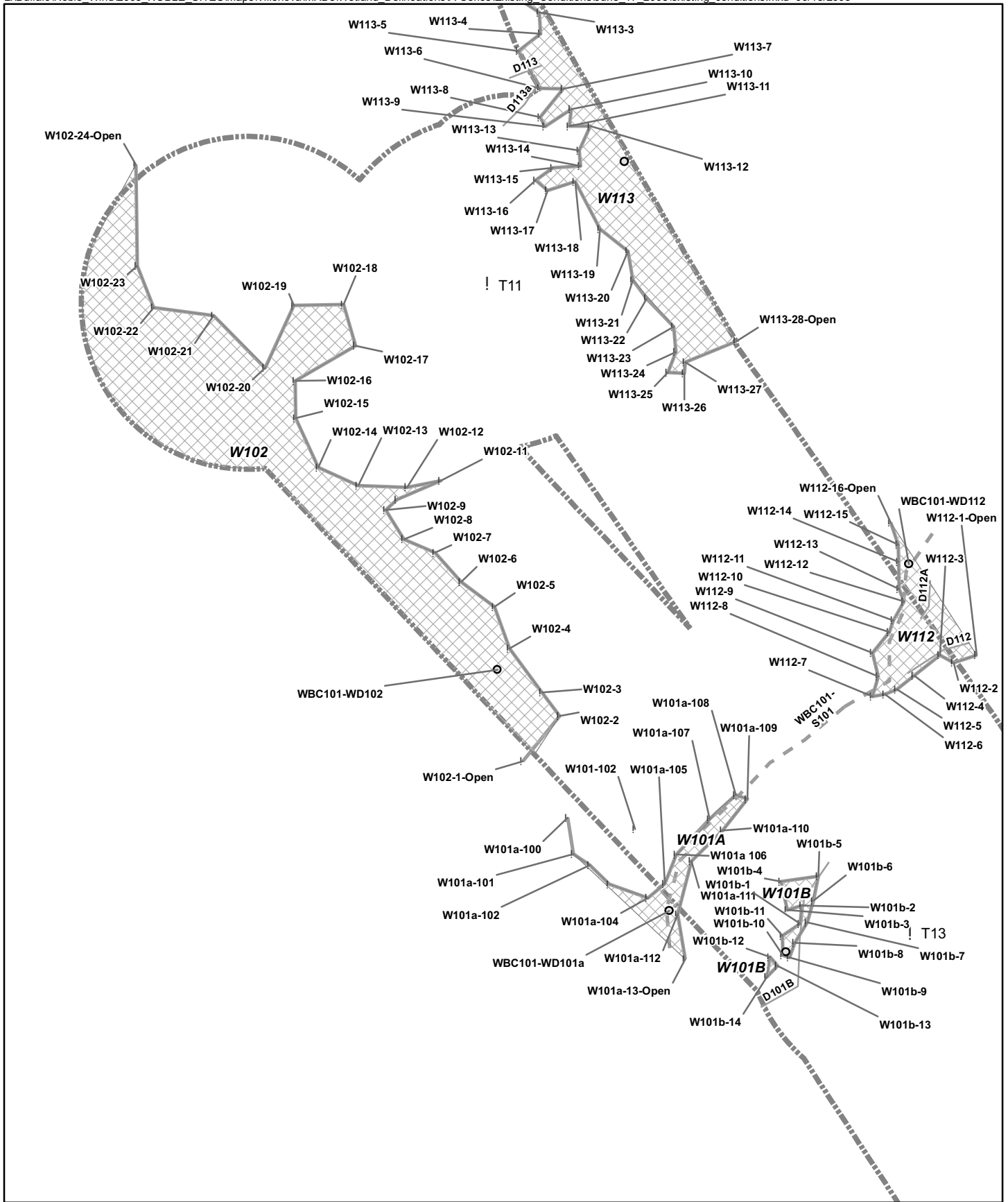


- ! Turbine (06-10-2008)
- 6 Culvert Point
- ⊙ Other Point
- Wetland Datasheet
- ! Wetland Flag
- Drain
- - - Field Delineated Stream
- Field Delineated Wetland Line
- ▨ Field Delineated Pond
- ▩ Field Delineated Federally Jurisdictional Wetland
- ▧ Field Isolated Wetland
- ⋯ Limit of Jurisdictional Determination (E&E, 08-16-08)

- NYS DEC Stream
- - - A
- - - A(T)
- - - A(TS)
- - - C
- - - C(T)
- - - C(TS)

Frame B-4  
 Ball Hill Windpark  
 Field Delineated Wetlands



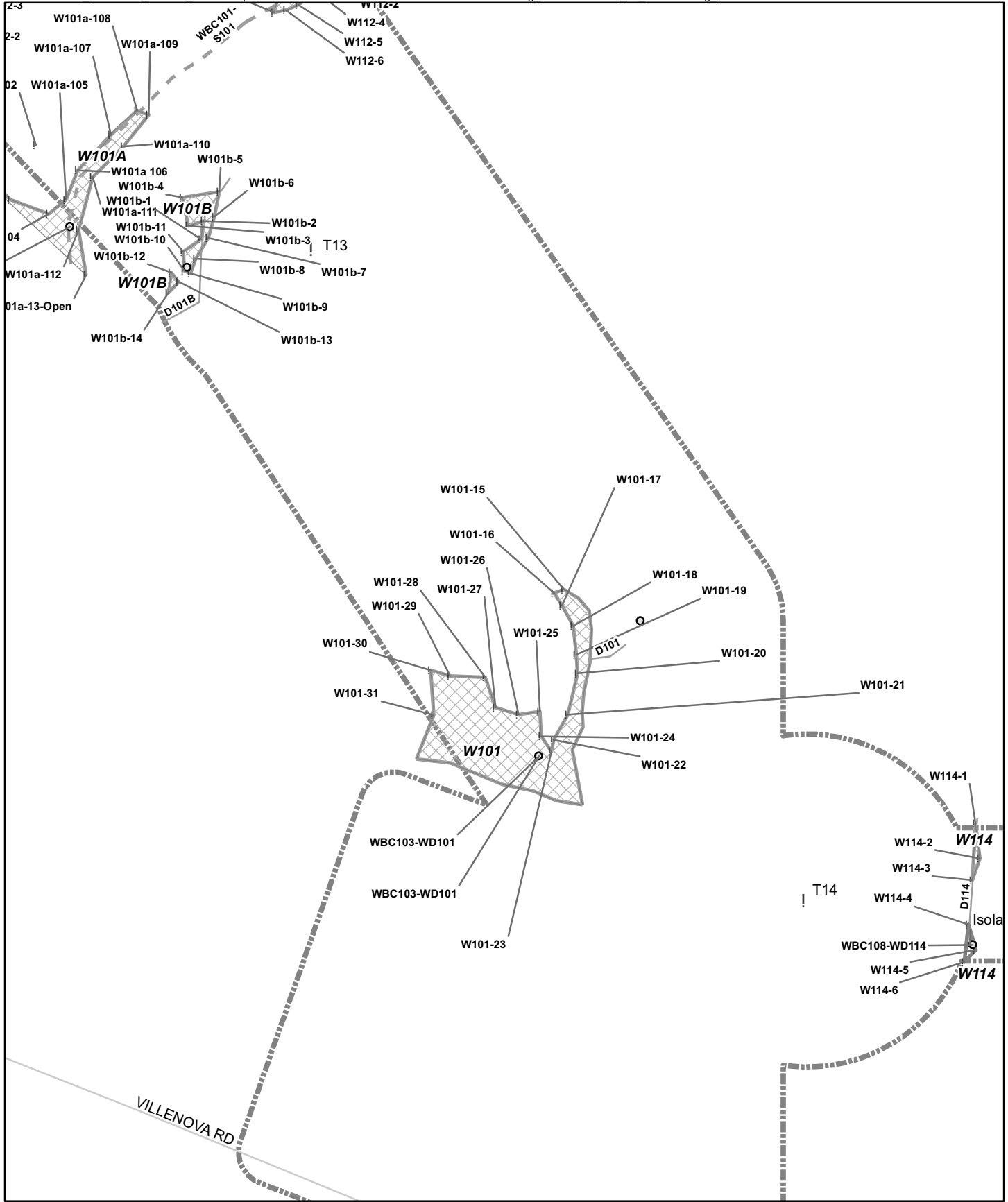


!	Turbine (06-10-2008)	—	Drain	—	NYS DEC Stream
6	Culvert Point	- - -	Field Delineated Stream	- - - -	A
⊙	Other Point	—	Field Delineated Wetland Line	- - - -	A(T)
○	Wetland Datasheet	▨	Field Delineated Pond	- - - -	A(TS)
!	Wetland Flag	▧	Field Delineated Federally Jurisdictional Wetland	- - - -	C
		▩	Field Isolated Wetland	- - - -	C(T)
		⋯	Limit of Jurisdictional Determination (E&E, 08-16-08)	- - - -	C(TS)

**Frame B-5**  
**Ball Hill Windpark**  
**Field Delineated Wetlands**

0 50 100 200  
 Feet

G-147

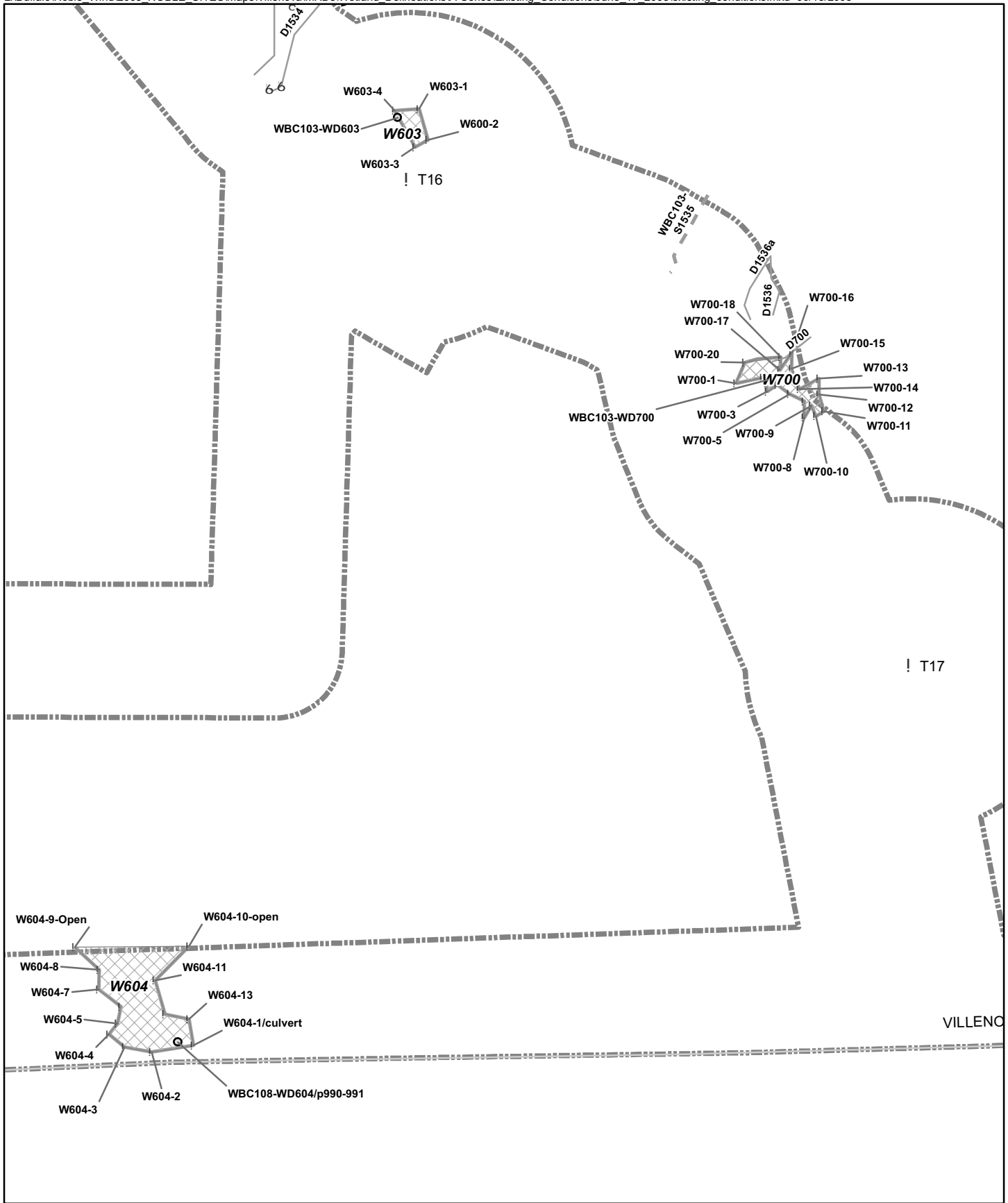


!	Turbine (06-10-2008)	—	Drain	— · — · —	NYS DEC Stream	
6	Culvert Point	- - -	Field Delineated Stream	- - - - -	A	
⊙	Other Point	—	Field Delineated Wetland Line	- - - - -	A(T)	
⊙	Wetland Datasheet	▨	Field Delineated Pond	- - - - -	A(TS)	
!	Wetland Flag	▩	Field Delineated Federally Jurisdictional Wetland	- - - - -	C	
		▩	Field Isolated Wetland	- - - - -	C(T)	
		- · - · -	Limit of Jurisdictional Determination (E&E, 08-16-08)	- · - · -	C(TS)	

**Frame B-6**  
**Ball Hill Windpark**  
**Field Delineated Wetlands**


0 50 100 200  
 Feet

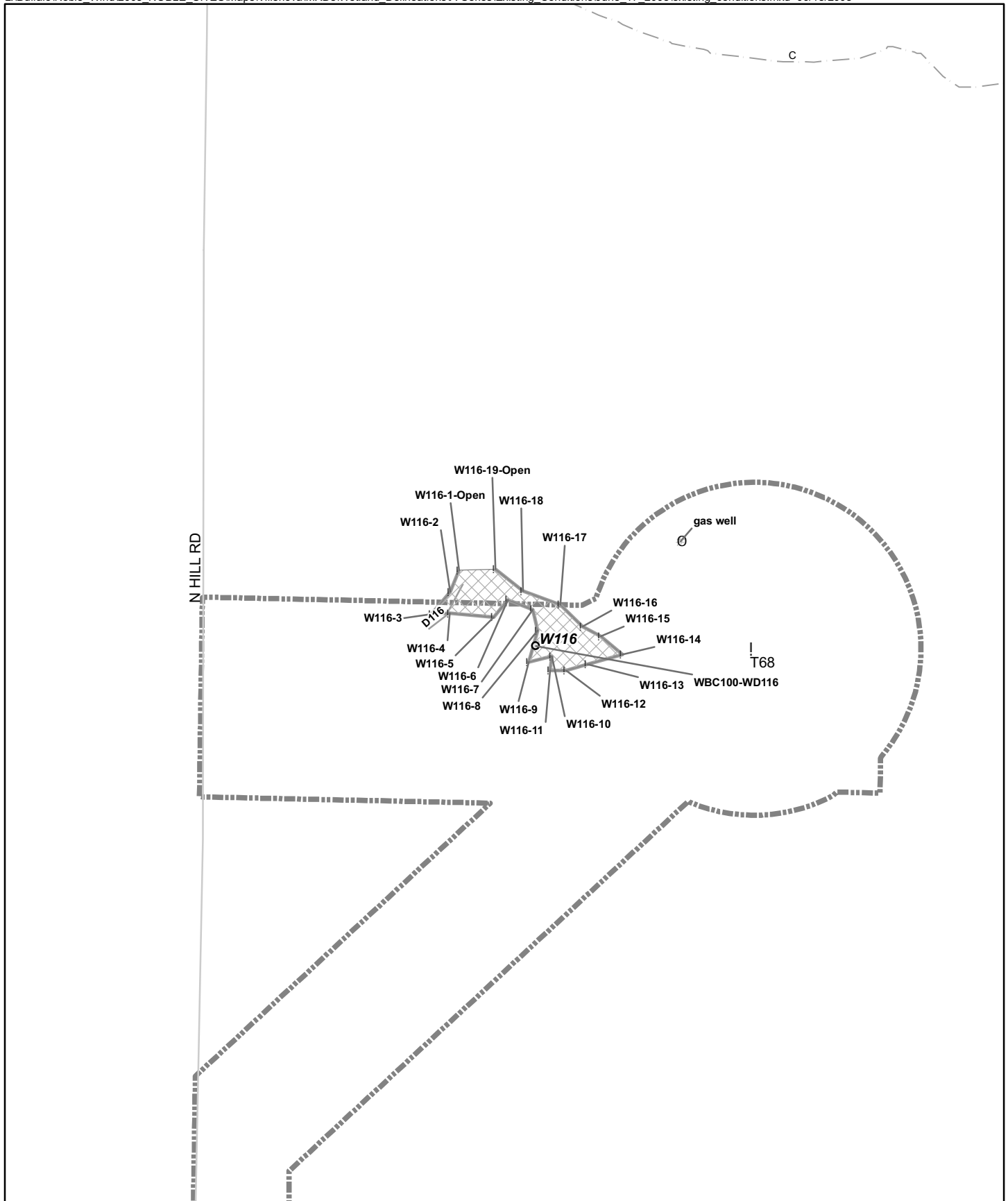
G-148



- |   |                      |       |   |                |
|---|----------------------|-------|---|----------------|
| ! | Turbine (06-10-2008) | —     | Drain   | NYS DEC Stream |
| 6 | Culvert Point        | - - - | Field Delineated Stream                               | - - - - A      |
| ⊙ | Other Point          | —     | Field Delineated Wetland Line                         | - - - - A(T)   |
| ○ | Wetland Datasheet    | ▨     | Field Delineated Pond                                 | - - - - A(TS)  |
| ! | Wetland Flag         | ▩     | Field Delineated Federally Jurisdictional Wetland     | - - - - C      |
|   |                      | ▩     | Field Isolated Wetland                                | - - - - C(T)   |
|   |                      | ⋯     | Limit of Jurisdictional Determination (E&E, 08-16-08) | - - - - C(TS)  |


Frame B-7  
 Ball Hill Windpark  
 Field Delineated Wetlands

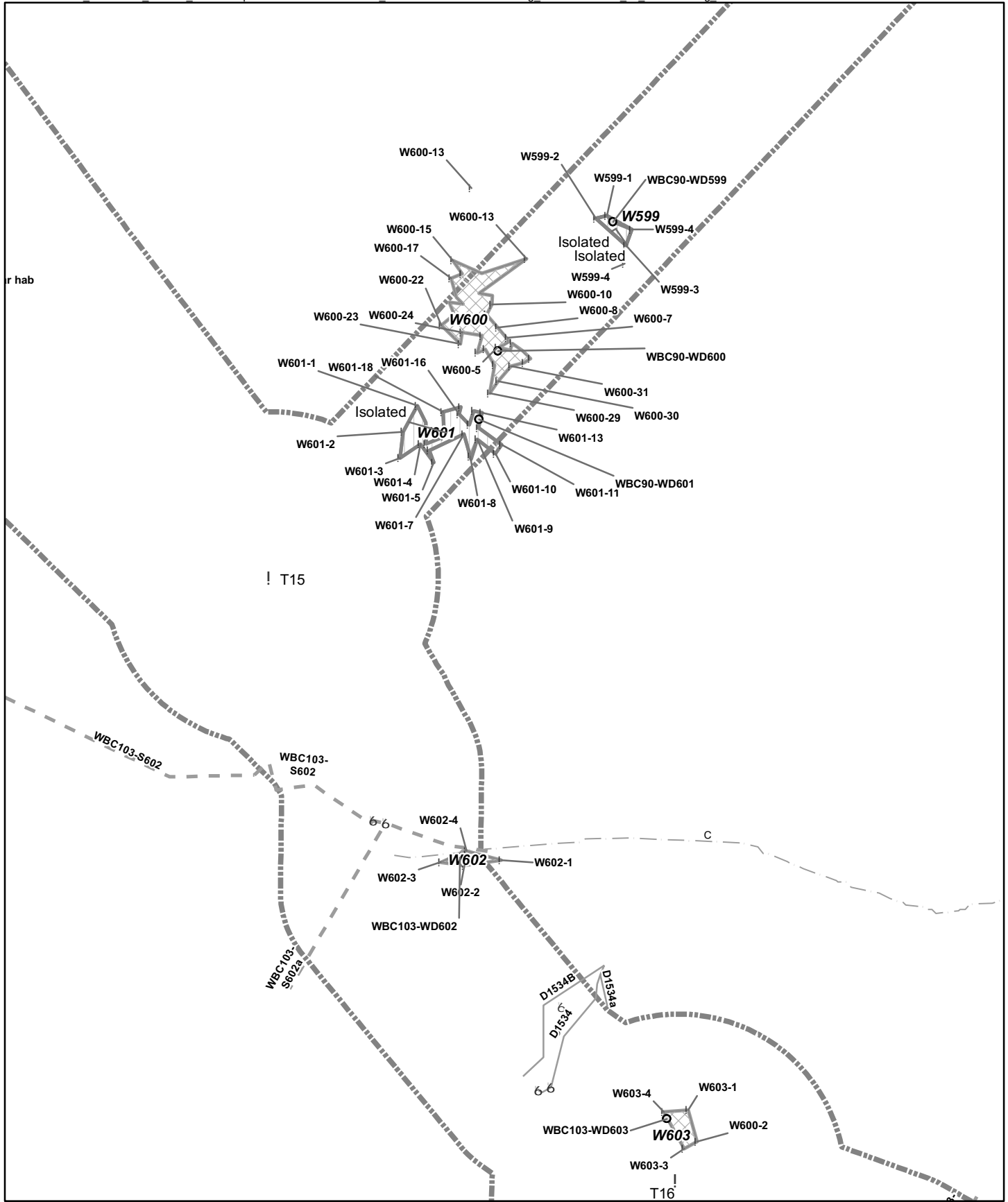




- |   |                      |       |   |         |                |
|---|----------------------|-------|---|---------|----------------|
| ! | Turbine (06-10-2008) | —     | Drain   | ---     | NYS DEC Stream |
| 6 | Culvert Point        | - - - | Field Delineated Stream                               | - - - - | A              |
| ⊙ | Other Point          | —     | Field Delineated Wetland Line                         | - - - - | A(T)           |
| ○ | Wetland Datasheet    | ▨     | Field Delineated Pond                                 | - - - - | A(TS)          |
| ! | Wetland Flag         | ▩     | Field Delineated Federally Jurisdictional Wetland     | - - - - | C              |
|   |                      | ▧     | Field Isolated Wetland                                | - - - - | C(T)           |
|   |                      | ⋯     | Limit of Jurisdictional Determination (E&E, 08-16-08) | - - - - | C(TS)          |

Frame B-8  
Ball Hill Windpark  
Field Delineated Wetlands




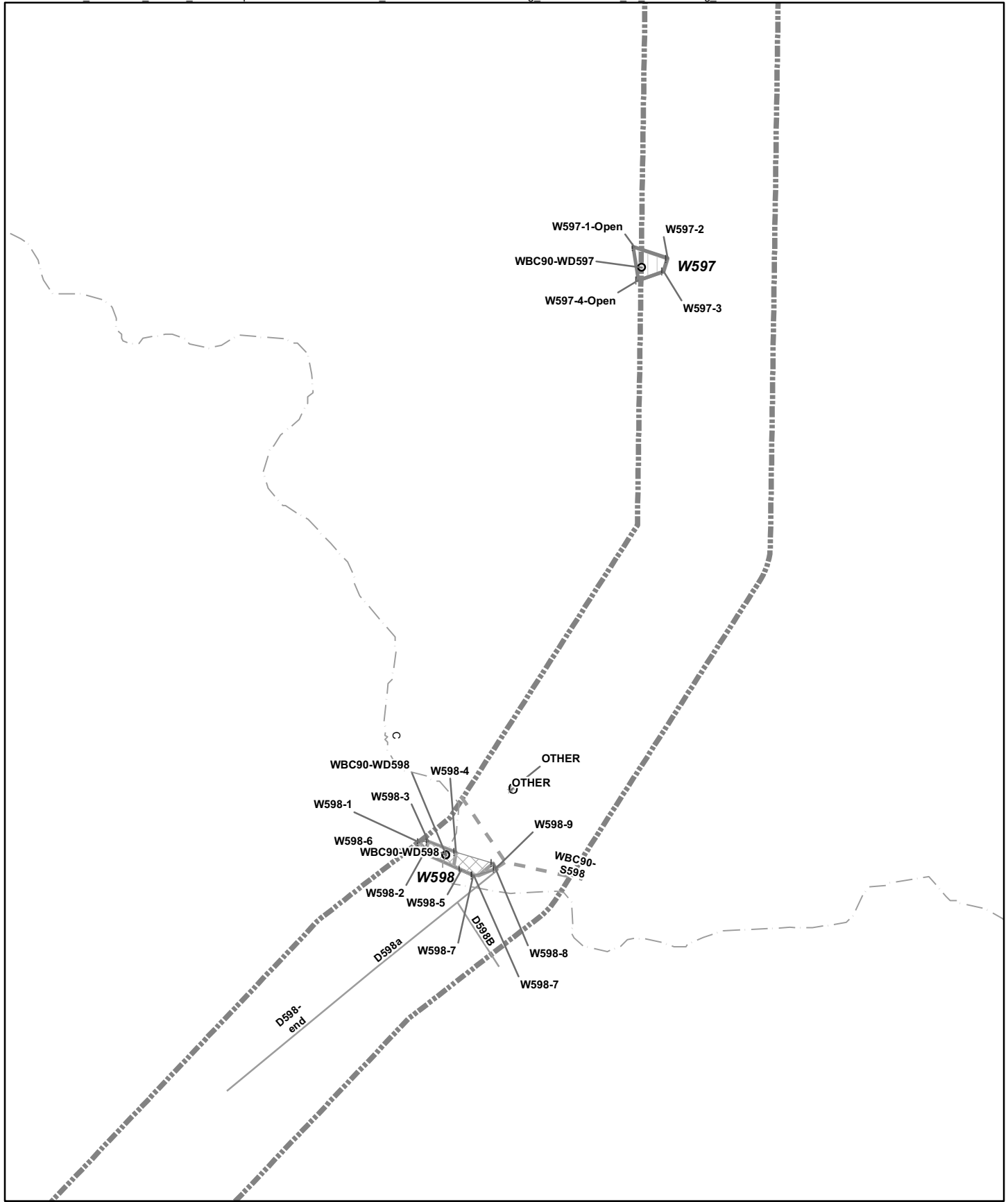


- ! Turbine (06-10-2008)
- 6 Culvert Point
- O Other Point
- Wetland Datasheet
- ! Wetland Flag
- Drain
- - - Field Delineated Stream
- Field Delineated Wetland Line
- Field Delineated Pond
- Field Delineated Federally Jurisdictional Wetland
- Field Isolated Wetland
- Limit of Jurisdictional Determination (E&E, 08-16-08)

- NYS DEC Stream
- A
- A(T)
- A(TS)
- C
- C(T)
- C(TS)


Frame B-9  
 Ball Hill Windpark  
 Field Delineated Wetlands

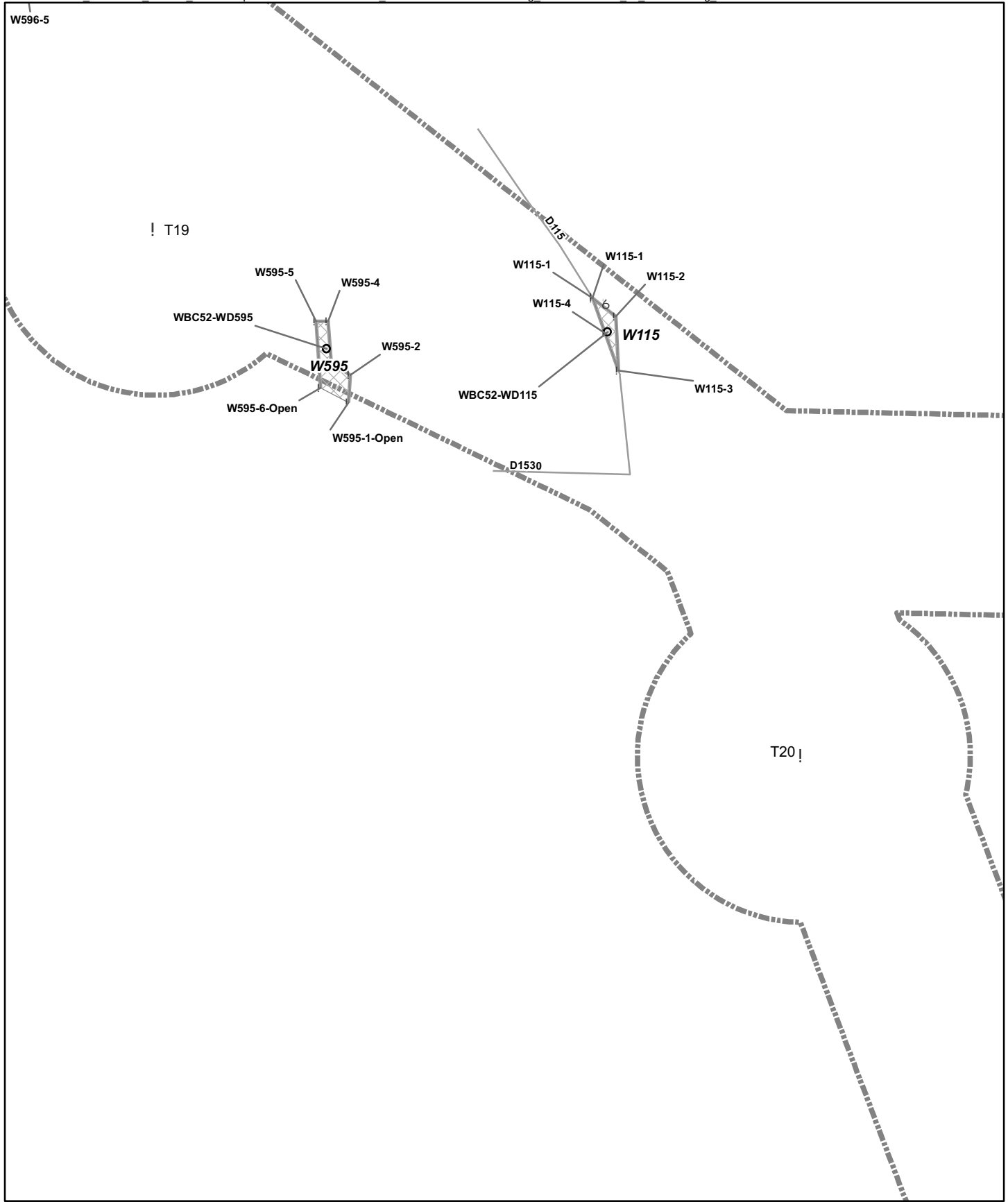




- |   |                      |       |   |                |
|---|----------------------|-------|---|----------------|
| ! | Turbine (06-10-2008) | —     | Drain   | NYS DEC Stream |
| 6 | Culvert Point        | - - - | Field Delineated Stream                               | - - - - A      |
| ⊙ | Other Point          | —     | Field Delineated Wetland Line                         | - - - - A(T)   |
| ⊙ | Wetland Datasheet    | ▨     | Field Delineated Pond                                 | - - - - A(TS)  |
| ! | Wetland Flag         | ▩     | Field Delineated Federally Jurisdictional Wetland     | - - - - C      |
|   |                      | ▩     | Field Isolated Wetland                                | - - - - C(T)   |
|   |                      | —     | Limit of Jurisdictional Determination (E&E, 08-16-08) | - - - - C(TS)  |

Frame B-10  
Ball Hill Windpark  
Field Delineated Wetlands






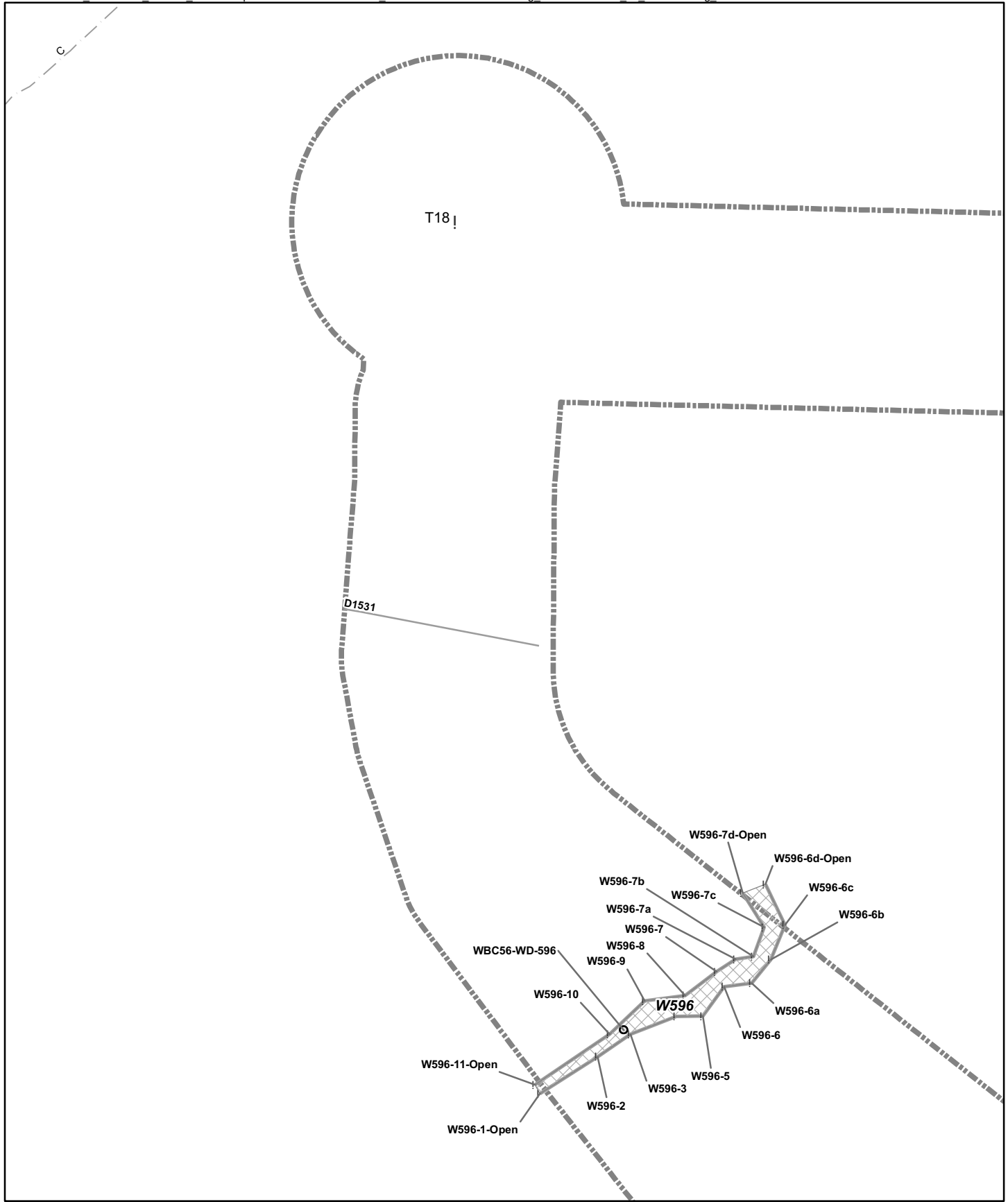
- ! Turbine (06-10-2008)
- 6 Culvert Point
- ⊙ Other Point
- ⊙ Wetland Datasheet
- ! Wetland Flag

- Drain
- - - Field Delineated Stream
- Field Delineated Wetland Line
- ▨ Field Delineated Pond
- ▩ Field Delineated Federally Jurisdictional Wetland
- ▩ Field Isolated Wetland
- ⋯ Limit of Jurisdictional Determination (E&E, 08-16-08)

- NYS DEC Stream
- - - A
- - - A(T)
- - - A(TS)
- - - C
- - - C(T)
- - - C(TS)


Frame B-11  
Ball Hill Windpark  
Field Delineated Wetlands

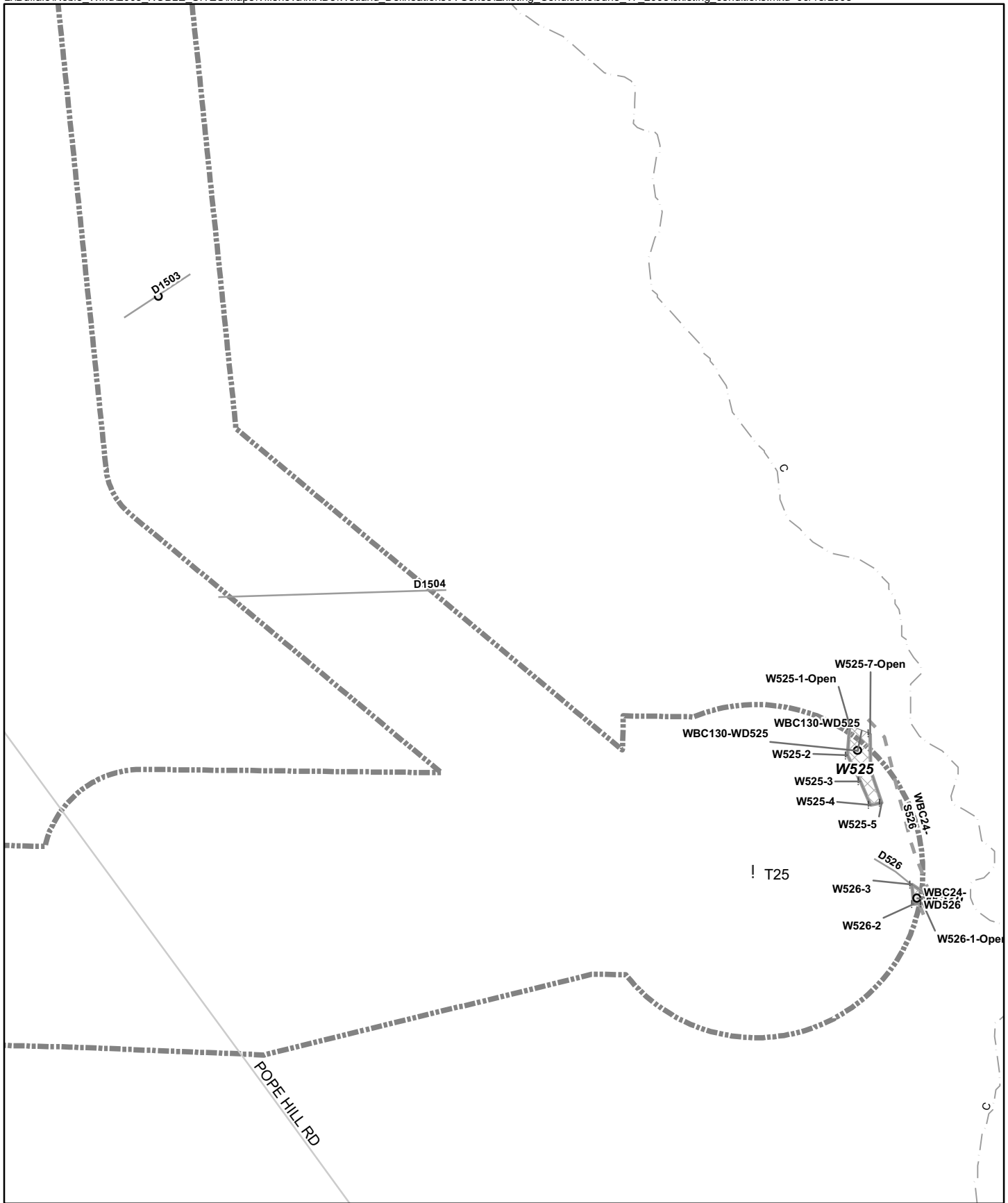




- |   |                      |       |   |                |       |
|---|----------------------|-------|---|----------------|-------|
| ! | Turbine (06-10-2008) | —     | Drain   | NYS DEC Stream |       |
| 6 | Culvert Point        | - - - | Field Delineated Stream                               | - - - -        | A     |
| ⊙ | Other Point          | —     | Field Delineated Wetland Line                         | - - - -        | A(T)  |
| ⊙ | Wetland Datasheet    | ▨     | Field Delineated Pond                                 | - - - -        | A(TS) |
| ! | Wetland Flag         | ▩     | Field Delineated Federally Jurisdictional Wetland     | - - - -        | C     |
|   |                      | ▩     | Field Isolated Wetland                                | - - - -        | C(T)  |
|   |                      | ⋯     | Limit of Jurisdictional Determination (E&E, 08-16-08) | - - - -        | C(TS) |


Frame B-12  
Ball Hill Windpark  
Field Delineated Wetlands

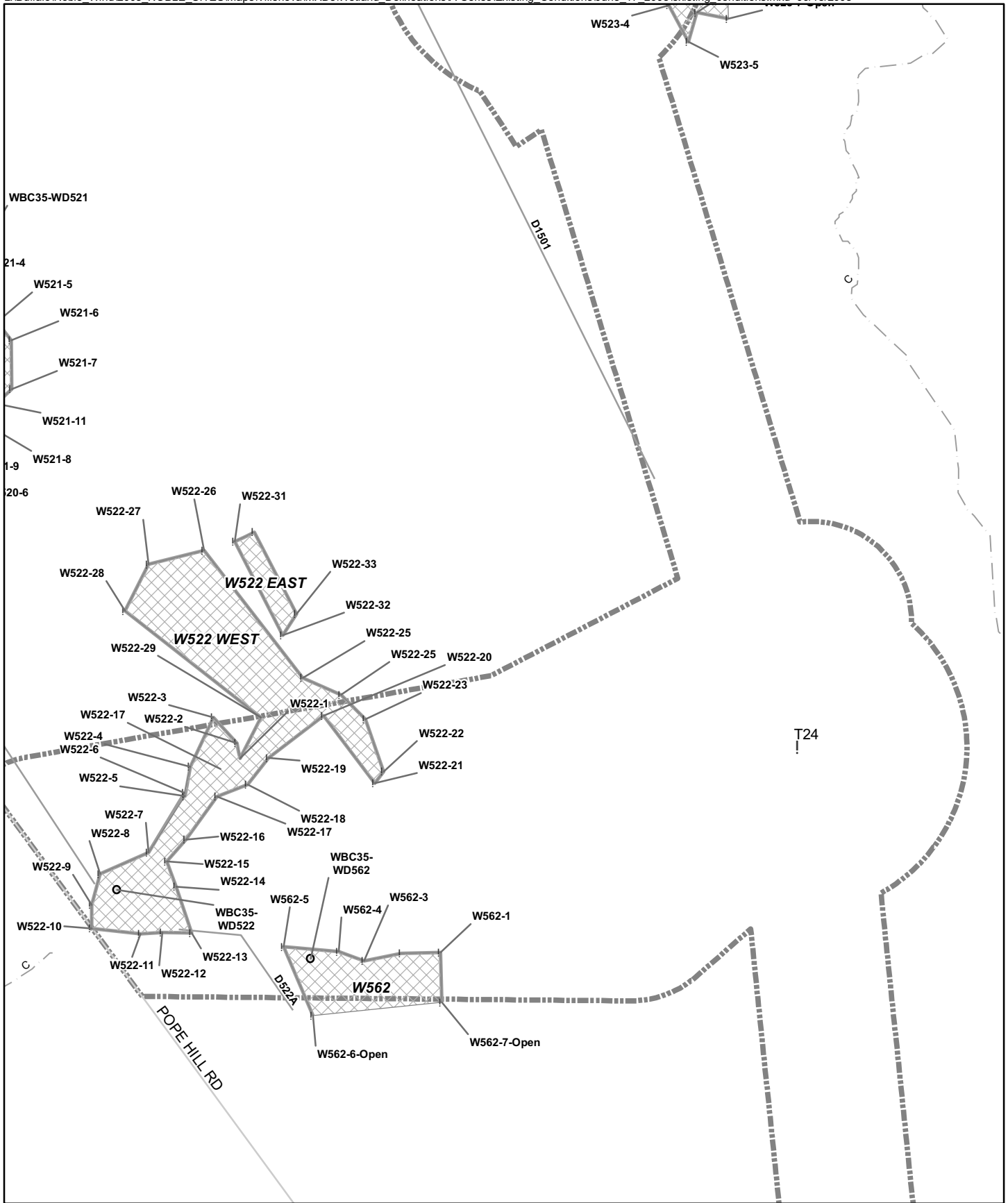




- |   |                      |       |   |                |
|---|----------------------|-------|---|----------------|
| ! | Turbine (06-10-2008) | —     | Drain   | NYS DEC Stream |
| 6 | Culvert Point        | - - - | Field Delineated Stream                               | - - - - A      |
| ⊙ | Other Point          | —     | Field Delineated Wetland Line                         | - - - - A(T)   |
| ⊙ | Wetland Datasheet    | ▨     | Field Delineated Pond                                 | - - - - A(TS)  |
| ! | Wetland Flag         | ▩     | Field Delineated Federally Jurisdictional Wetland     | - - - - C      |
|   |                      | ▩     | Field Isolated Wetland                                | - - - - C(T)   |
|   |                      | ⊞     | Limit of Jurisdictional Determination (E&E, 08-16-08) | - - - - C(TS)  |


Frame C-1  
Ball Hill Windpark  
Field Delineated Wetlands

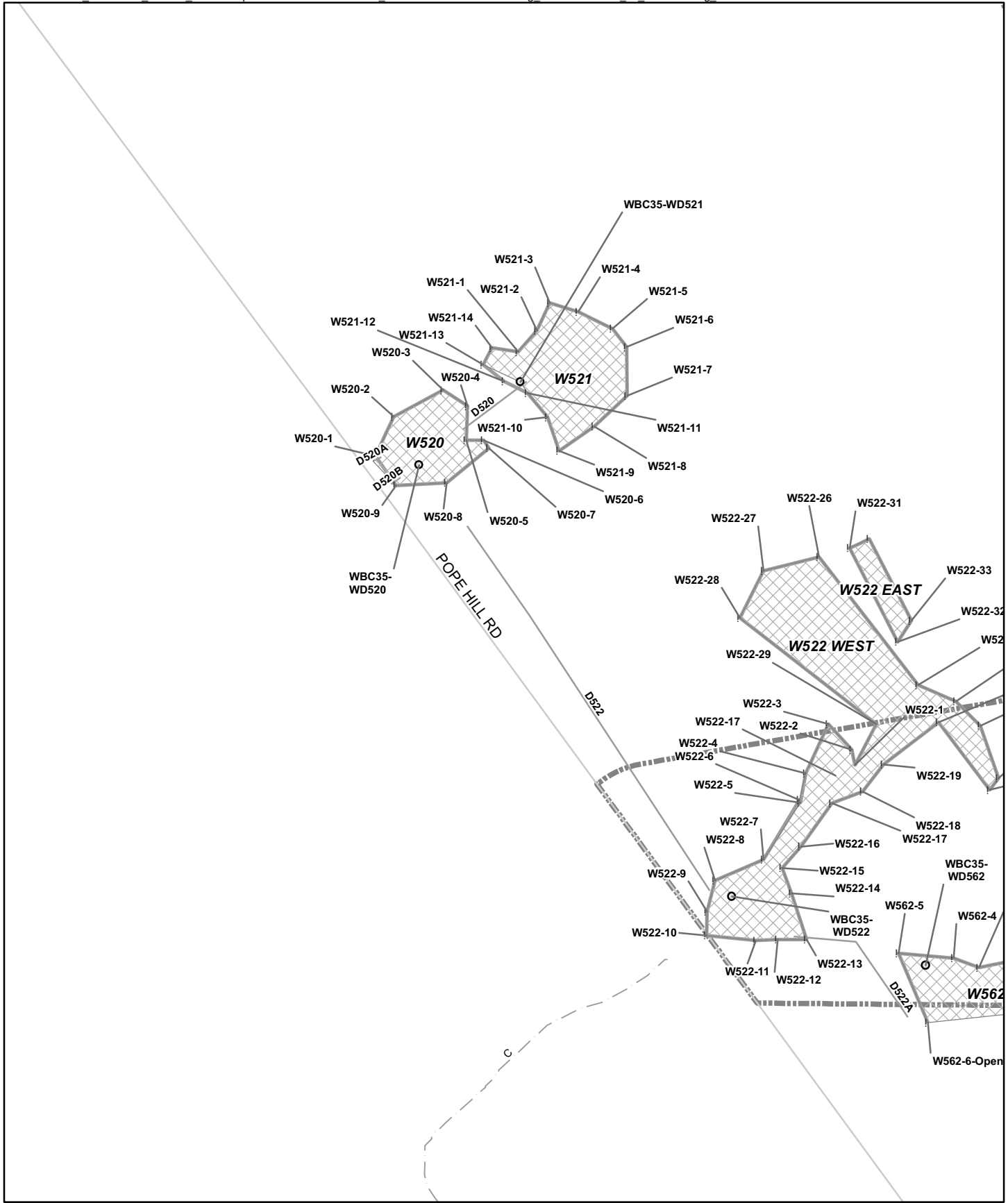




- |   |                      |           |   |           |                |
|---|----------------------|-----------|---|-----------|----------------|
| ! | Turbine (06-10-2008) | —         | Drain   | — · — · — | NYS DEC Stream |
| 6 | Culvert Point        | - - -     | Field Delineated Stream                               | - - - - - | A              |
| ⊙ | Other Point          | —         | Field Delineated Wetland Line                         | - - - - - | A(T)           |
| ⊙ | Wetland Datasheet    | ▨         | Field Delineated Pond                                 | - - - - - | A(TS)          |
| ! | Wetland Flag         | ▩         | Field Delineated Federally Jurisdictional Wetland     | - - - - - | C              |
|   |                      | ▩         | Field Isolated Wetland                                | - - - - - | C(T)           |
|   |                      | — · — · — | Limit of Jurisdictional Determination (E&E, 08-16-08) | - - - - - | C(TS)          |


Frame C-2  
 Ball Hill Windpark  
 Field Delineated Wetlands

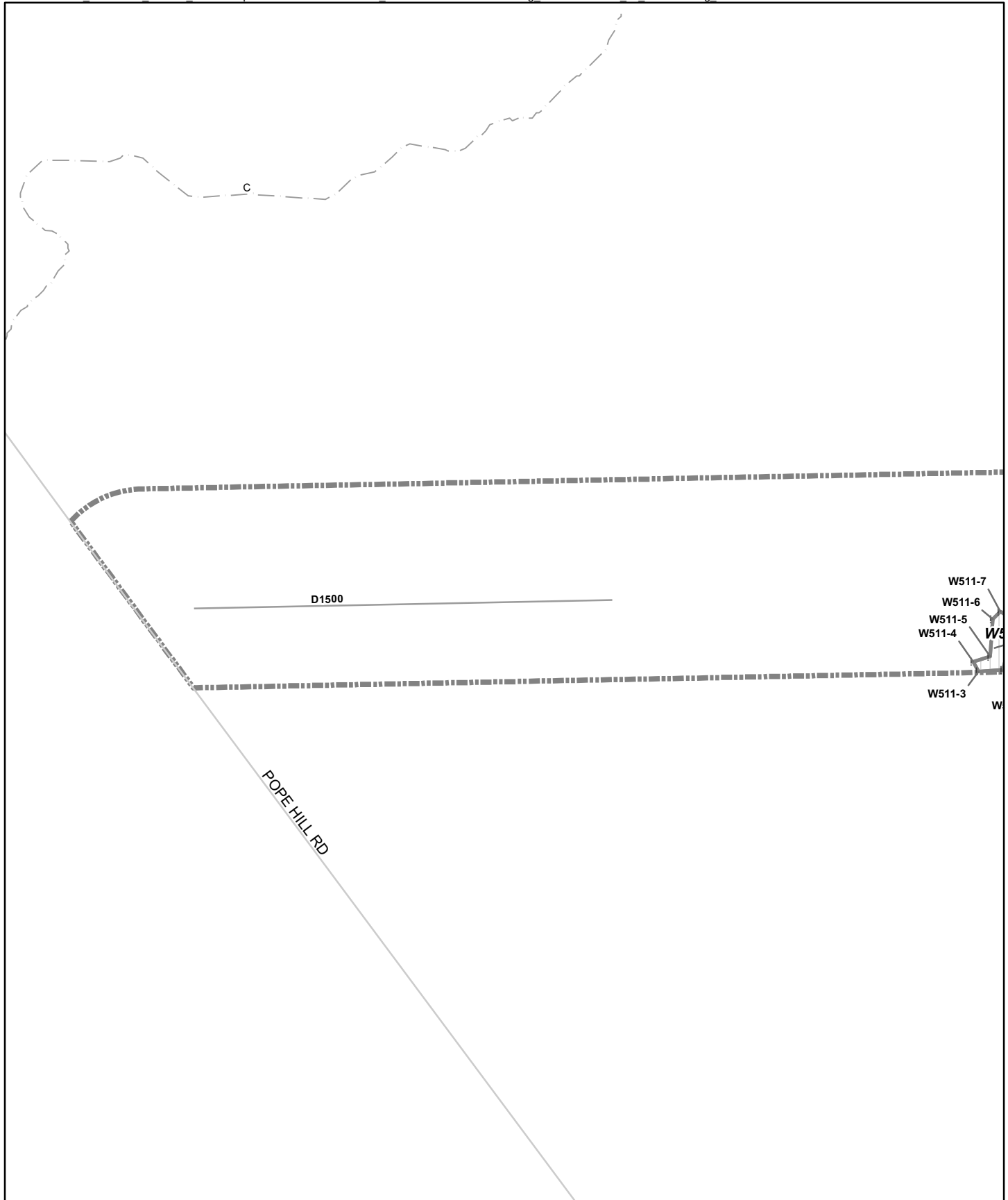




!	Turbine (06-10-2008)	—	Drain	—	NYS DEC Stream
6	Culvert Point	- - -	Field Delineated Stream	- - - -	A
⊙	Other Point	—	Field Delineated Wetland Line	- - - -	A(T)
○	Wetland Datasheet	▨	Field Delineated Pond	- - - -	A(TS)
!	Wetland Flag	▩	Field Delineated Federally Jurisdictional Wetland	- - - -	C
		▩	Field Isolated Wetland	- - - -	C(T)
		⋯	Limit of Jurisdictional Determination (E&E, 08-16-08)	- - - -	C(TS)


Frame C-3  
Ball Hill Windpark  
Field Delineated Wetlands

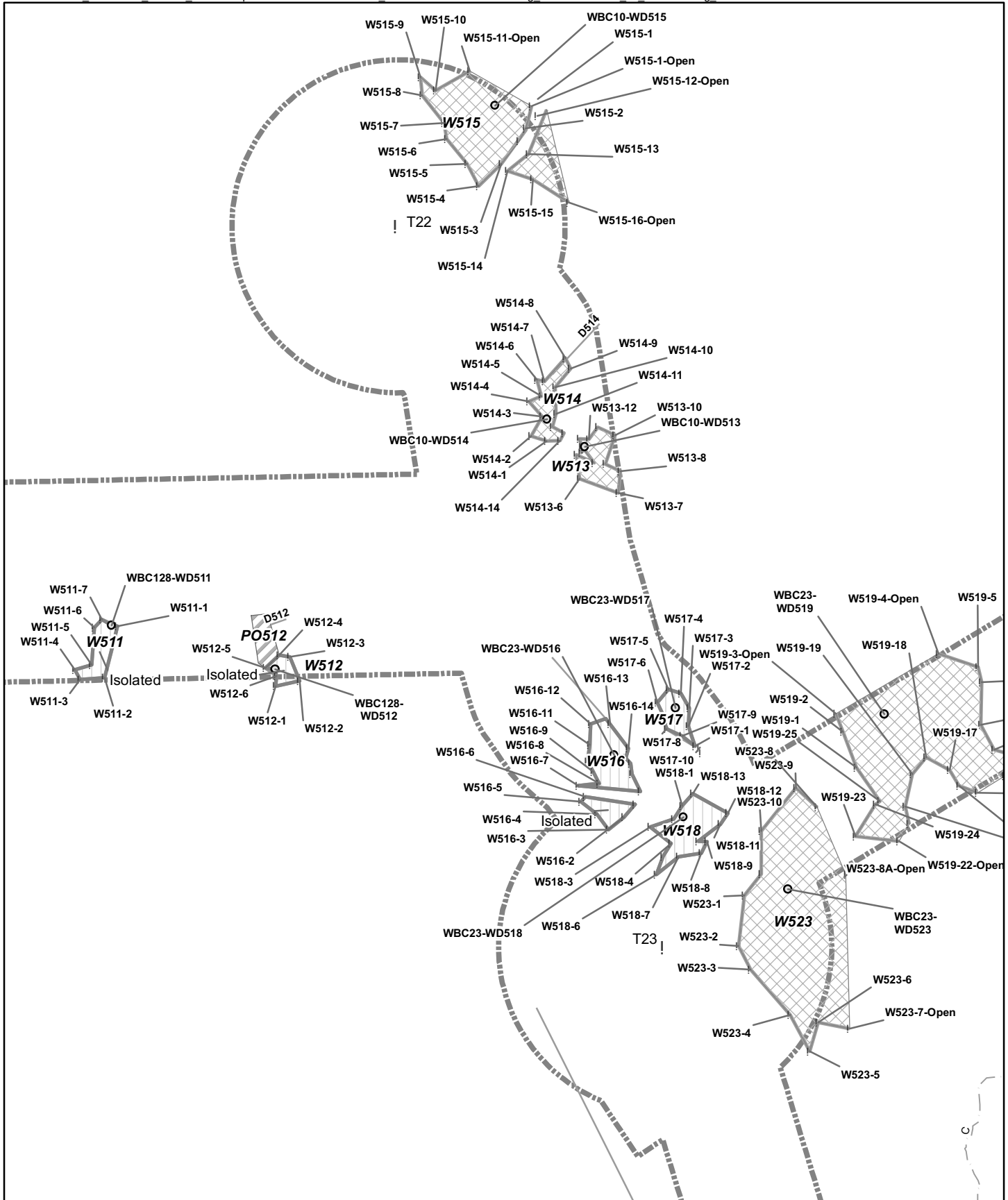




- |   |                      |       |   |                |
|---|----------------------|-------|---|----------------|
| ! | Turbine (06-10-2008) | —     | Drain   | NYS DEC Stream |
| 6 | Culvert Point        | - - - | Field Delineated Stream                               | - - - - A      |
| ⊙ | Other Point          | —     | Field Delineated Wetland Line                         | - - - - A(T)   |
| ● | Wetland Datasheet    | ▨     | Field Delineated Pond                                 | - - - - A(TS)  |
| ! | Wetland Flag         | ▩     | Field Delineated Federally Jurisdictional Wetland     | - - - - C      |
|   |                      | ▧     | Field Isolated Wetland                                | - - - - C(T)   |
|   |                      | ⋯     | Limit of Jurisdictional Determination (E&E, 08-16-08) | - - - - C(TS)  |

Frame C-4  
Ball Hill Windpark  
Field Delineated Wetlands






- |   |                      |           |   |
|---|----------------------|-----------|---|
| ! | Turbine (06-10-2008) | —         | Drain   |
| 6 | Culvert Point        | - - -     | Field Delineated Stream                               |
| ⊙ | Other Point          | —         | Field Delineated Wetland Line                         |
| ⊙ | Wetland Datasheet    | ▨         | Field Delineated Pond                                 |
| ! | Wetland Flag         | ▩         | Field Delineated Federally Jurisdictional Wetland     |
|   |                      | ▩         | Field Isolated Wetland                                |
|   |                      | - - - - - | Limit of Jurisdictional Determination (E&E, 08-16-08) |

- |           |                |
|-----------|----------------|
|           | NYS DEC Stream |
| - - - - - | A              |
| - - - - - | A(T)           |
| - - - - - | A(TS)          |
| - - - - - | C              |
| - - - - - | C(T)           |
| - - - - - | C(TS)          |

Frame C-5  
 Ball Hill Windpark  
 Field Delineated Wetlands








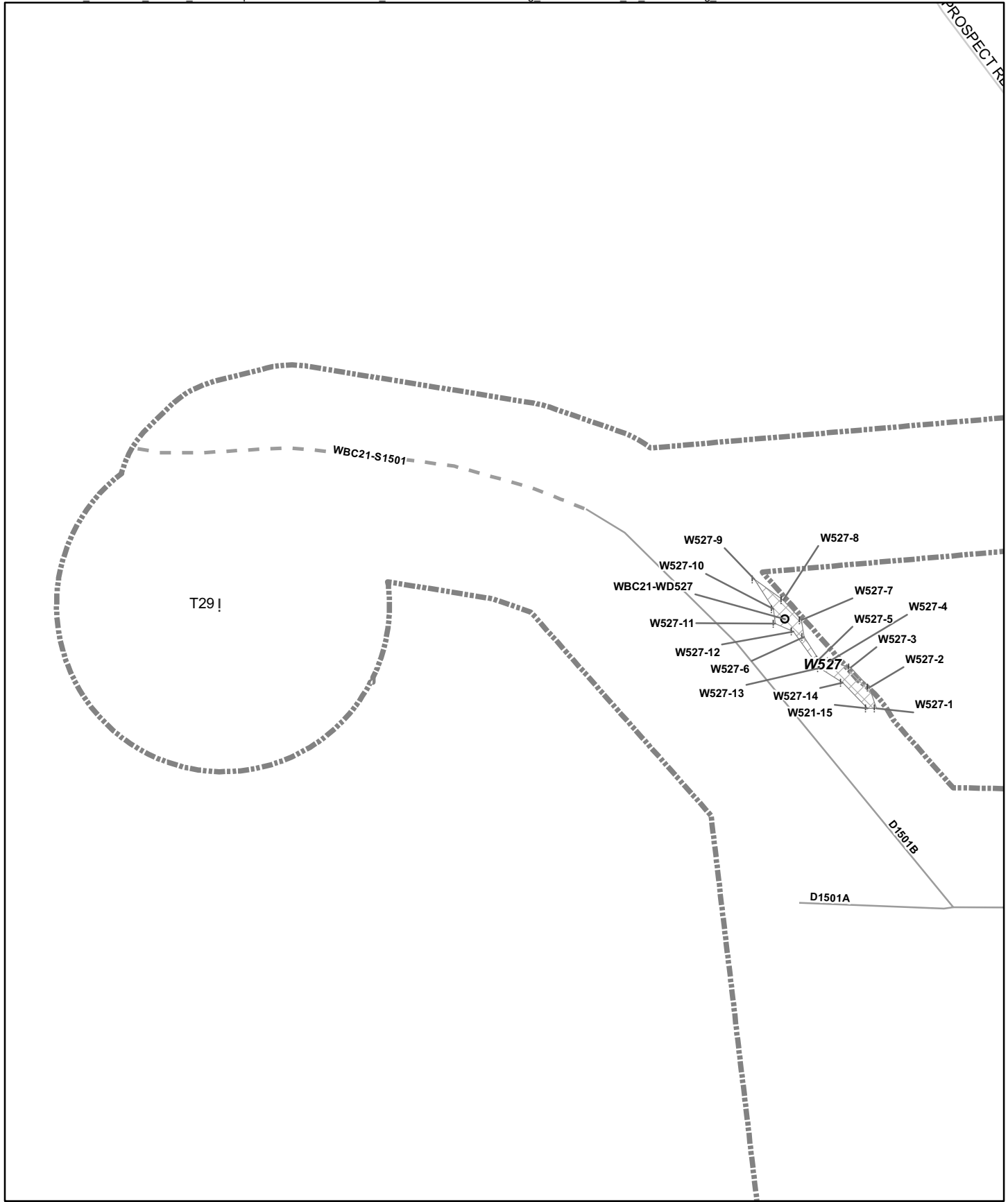
- ! Turbine (06-10-2008)
- 6 Culvert Point
- ⊙ Other Point
- Wetland Datasheet
- ! Wetland Flag
- Drain
- - - Field Delineated Stream
- Field Delineated Wetland Line
- ▨ Field Delineated Pond
- ▩ Field Delineated Federally Jurisdictional Wetland
- ▧ Field Isolated Wetland
- - - - - Limit of Jurisdictional Determination (E&E, 08-16-08)

- NYS DEC Stream
- - - - - A
- - - - - A(T)
- - - - - A(TS)
- - - - - C
- - - - - C(T)
- - - - - C(TS)

Frame C-7  
 Ball Hill Windpark  
 Field Delineated Wetlands




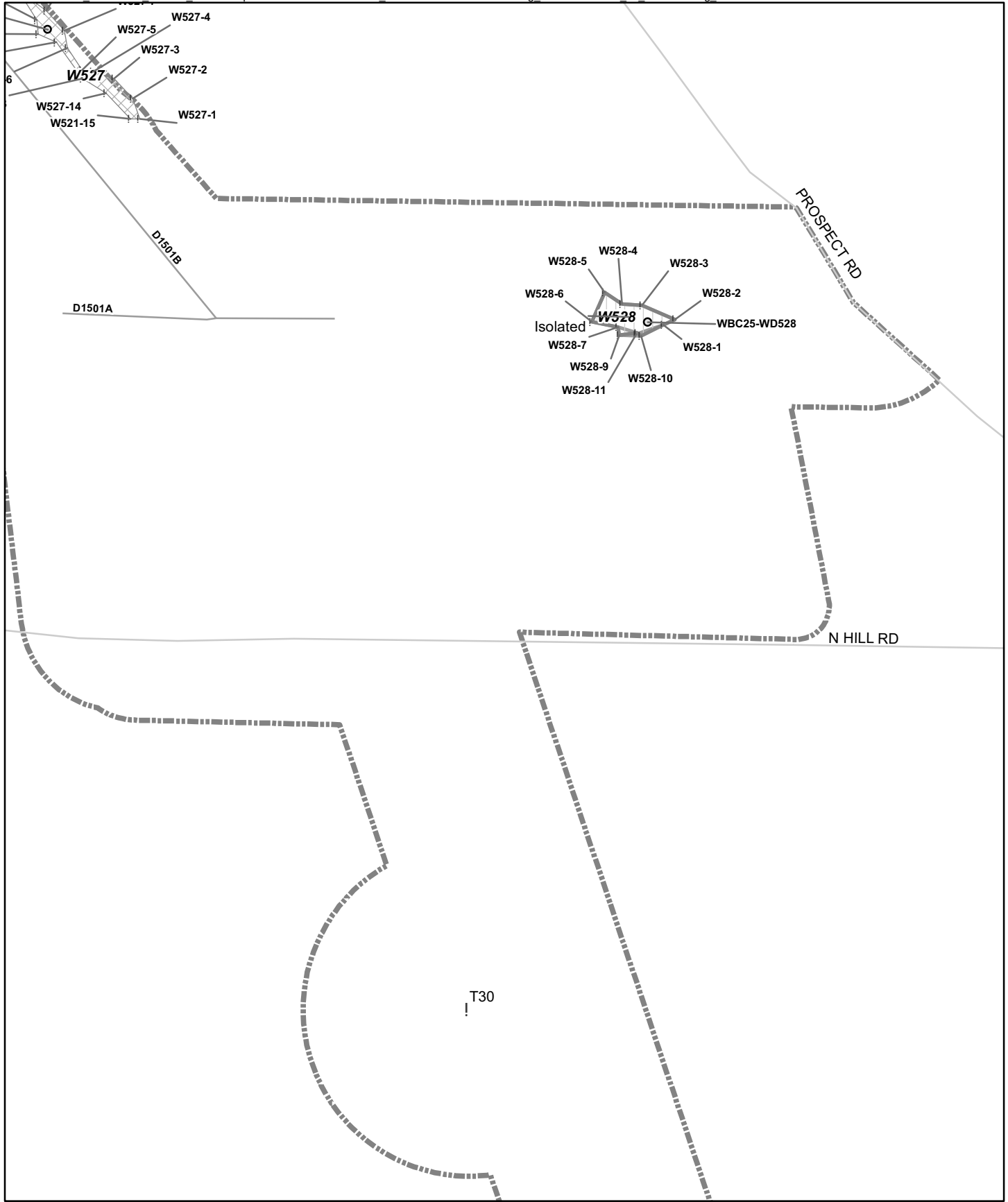
PROSPECT RD



- |   |                      |       |   |     |                |
|---|----------------------|-------|---|-----|----------------|
| ! | Turbine (06-10-2008) | —     | Drain   | --- | NYS DEC Stream |
| 6 | Culvert Point        | - - - | Field Delineated Stream                               | --- | A              |
| ⊙ | Other Point          | —     | Field Delineated Wetland Line                         | --- | A(T)           |
| ● | Wetland Datasheet    | ▨     | Field Delineated Pond                                 | --- | A(TS)          |
| ! | Wetland Flag         | ▩     | Field Delineated Federally Jurisdictional Wetland     | --- | C              |
|   |                      | ▧     | Field Isolated Wetland                                | --- | C(T)           |
|   |                      | ⋯     | Limit of Jurisdictional Determination (E&E, 08-16-08) | --- | C(TS)          |


Frame C-8  
Ball Hill Windpark  
Field Delineated Wetlands



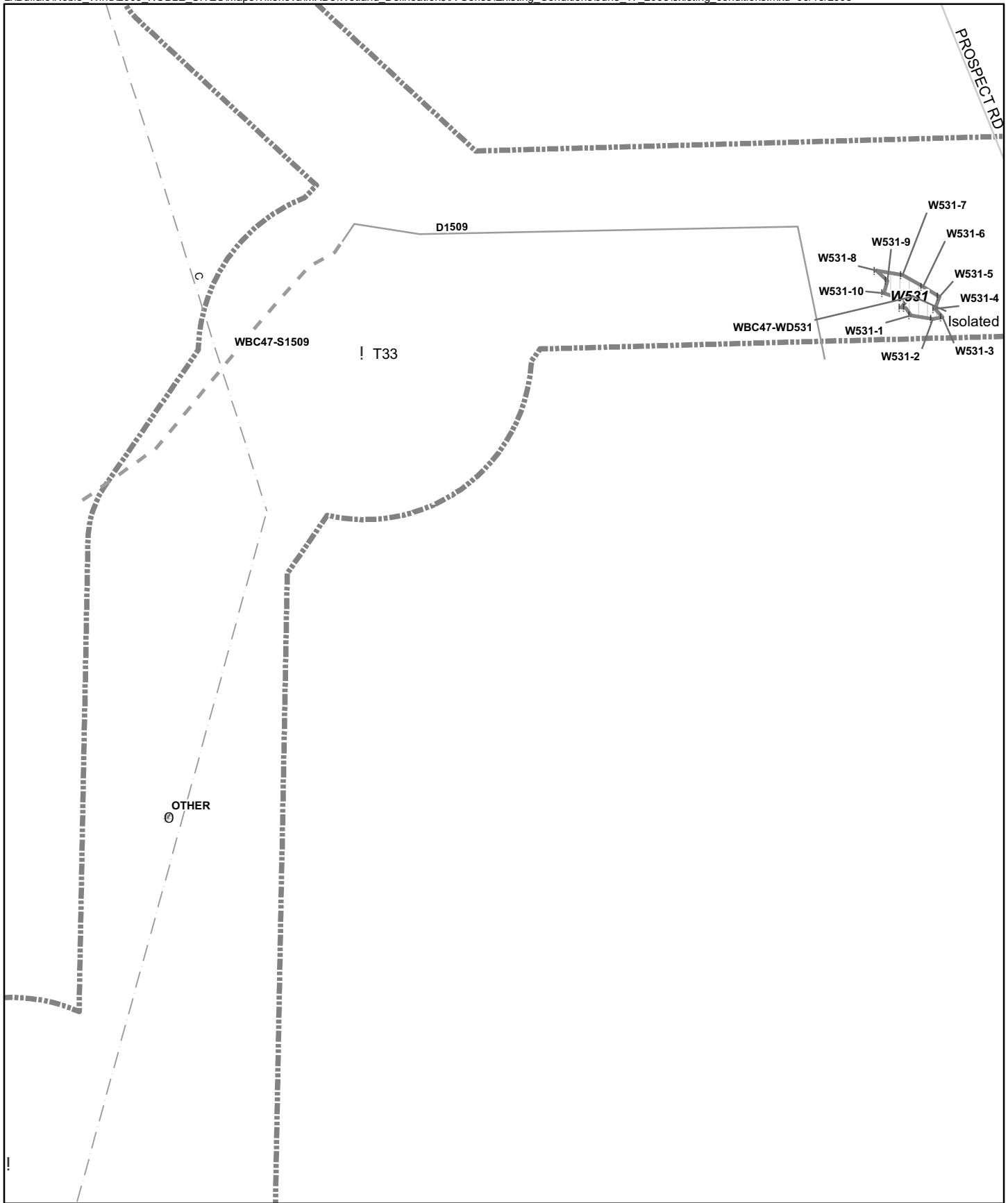


!	Turbine (06-10-2008)	—	Drain	— · — · —	NYS DEC Stream
6	Culvert Point	- - -	Field Delineated Stream	- - - - -	A
⊙	Other Point	— · — · —	Field Delineated Wetland Line	- - - - -	A(T)
⊙	Wetland Datasheet	▨	Field Delineated Pond	- - - - -	A(TS)
!	Wetland Flag	▩	Field Delineated Federally Jurisdictional Wetland	- - - - -	C
		▩	Field Isolated Wetland	- - - - -	C(T)
		- - - - -	Limit of Jurisdictional Determination (E&E, 08-16-08)	- - - - -	C(TS)

Frame C-9  
 Ball Hill Windpark  
 Field Delineated Wetlands




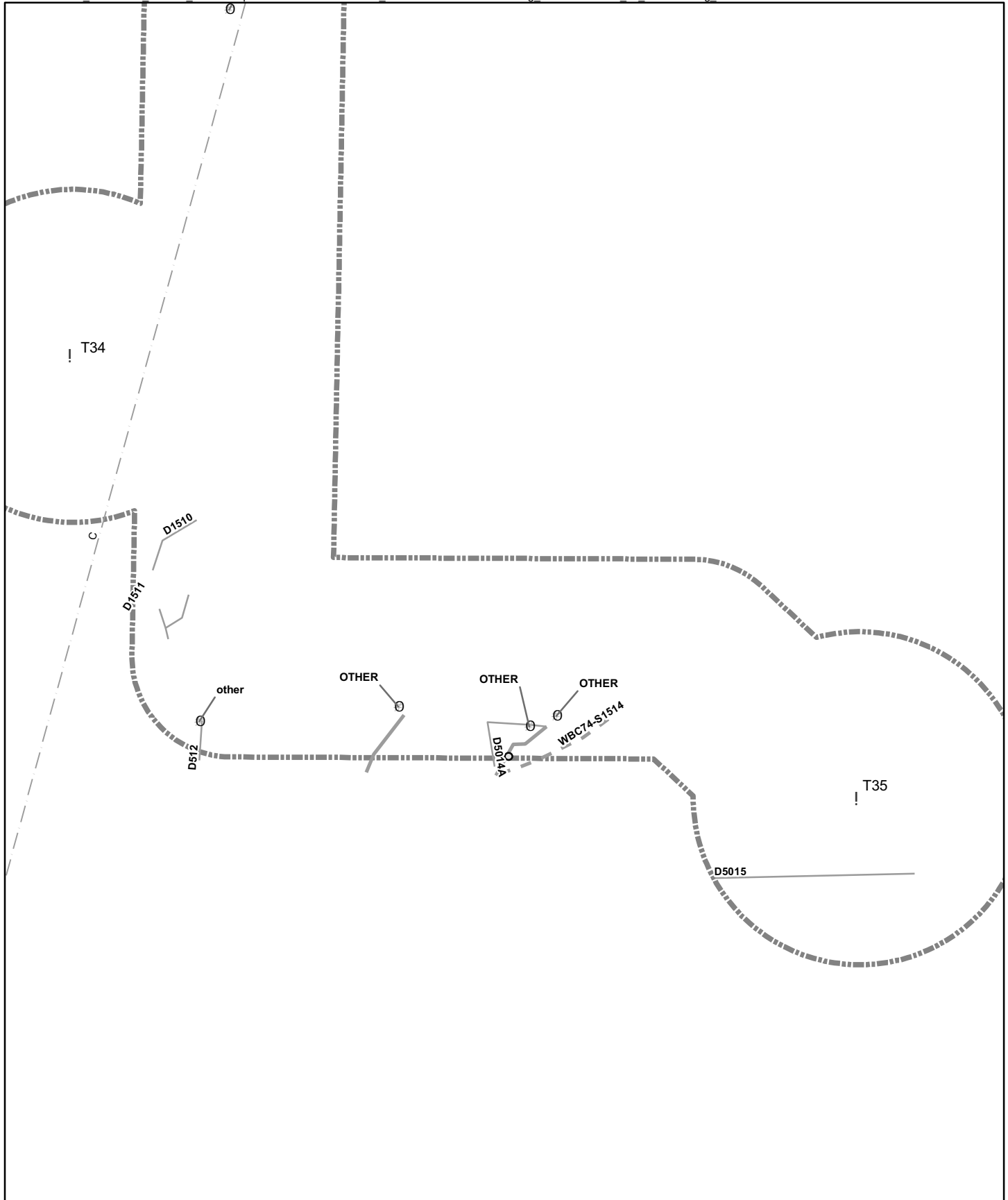




- |   |                      |       |   |                |
|---|----------------------|-------|---|----------------|
| ! | Turbine (06-10-2008) | —     | Drain   | NYS DEC Stream |
| 6 | Culvert Point        | - - - | Field Delineated Stream                               | - - - - A      |
| ⊙ | Other Point          | —     | Field Delineated Wetland Line                         | - - - - A(T)   |
| ○ | Wetland Datasheet    | ▨     | Field Delineated Pond                                 | - - - - A(TS)  |
| ! | Wetland Flag         | ▩     | Field Delineated Federally Jurisdictional Wetland     | - - - - C      |
|   |                      | ▧     | Field Isolated Wetland                                | - - - - C(T)   |
|   |                      | ⋯     | Limit of Jurisdictional Determination (E&E, 08-16-08) | - - - - C(TS)  |


Frame C-11  
Ball Hill Windpark  
Field Delineated Wetlands

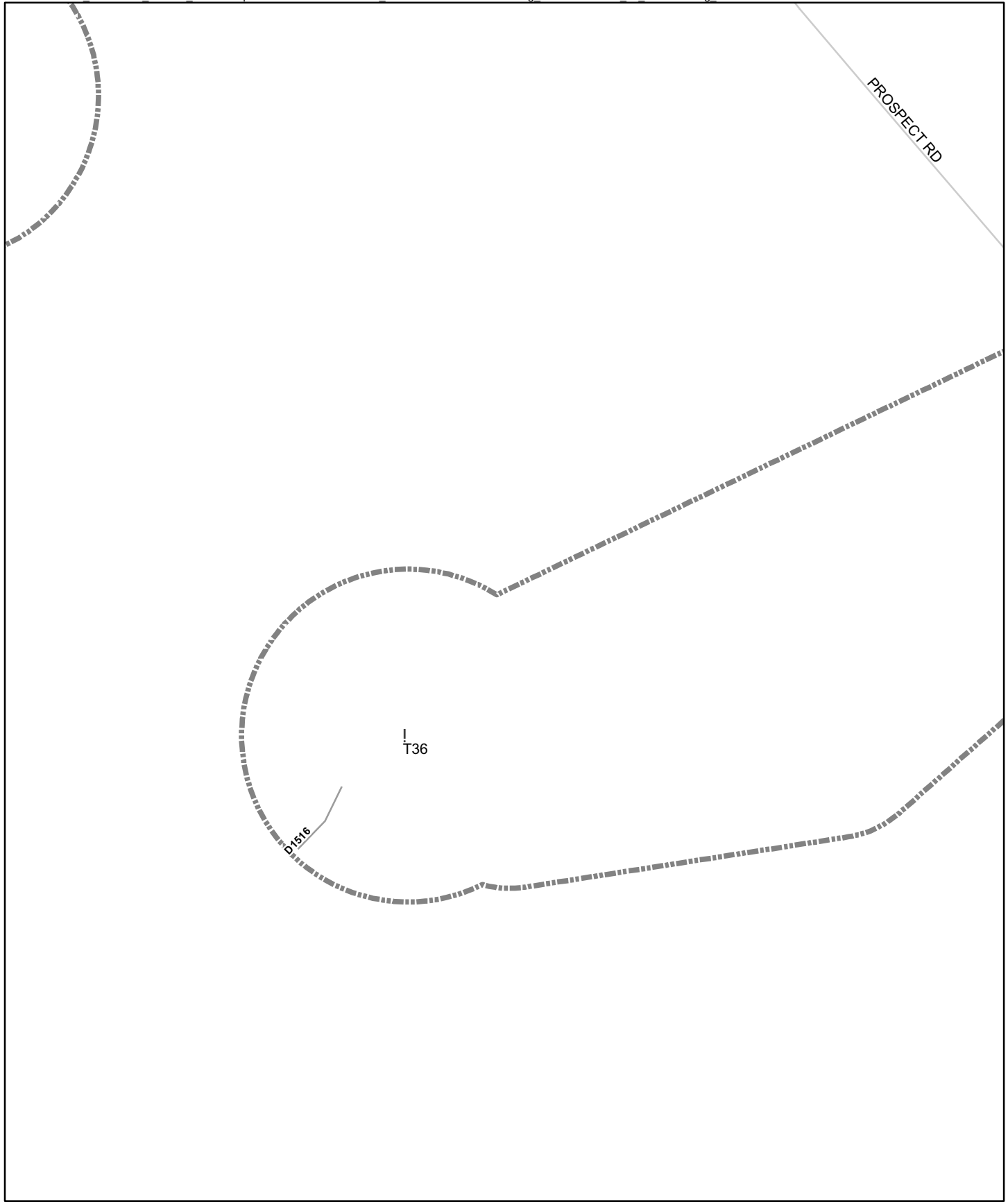




- |   |                      |       |   |                |
|---|----------------------|-------|---|----------------|
| ! | Turbine (06-10-2008) | —     | Drain   | NYS DEC Stream |
| ⊙ | Culvert Point        | - - - | Field Delineated Stream                               | - - - - A      |
| ⊙ | Other Point          | —     | Field Delineated Wetland Line                         | - - - - A(T)   |
| ⊙ | Wetland Datasheet    | ▨     | Field Delineated Pond                                 | - - - - A(TS)  |
| ! | Wetland Flag         | ▩     | Field Delineated Federally Jurisdictional Wetland     | - - - - C      |
|   |                      | ▩     | Field Isolated Wetland                                | - - - - C(T)   |
|   |                      | ⋯     | Limit of Jurisdictional Determination (E&E, 08-16-08) | - - - - C(TS)  |


Frame C-12  
Ball Hill Windpark  
Field Delineated Wetlands

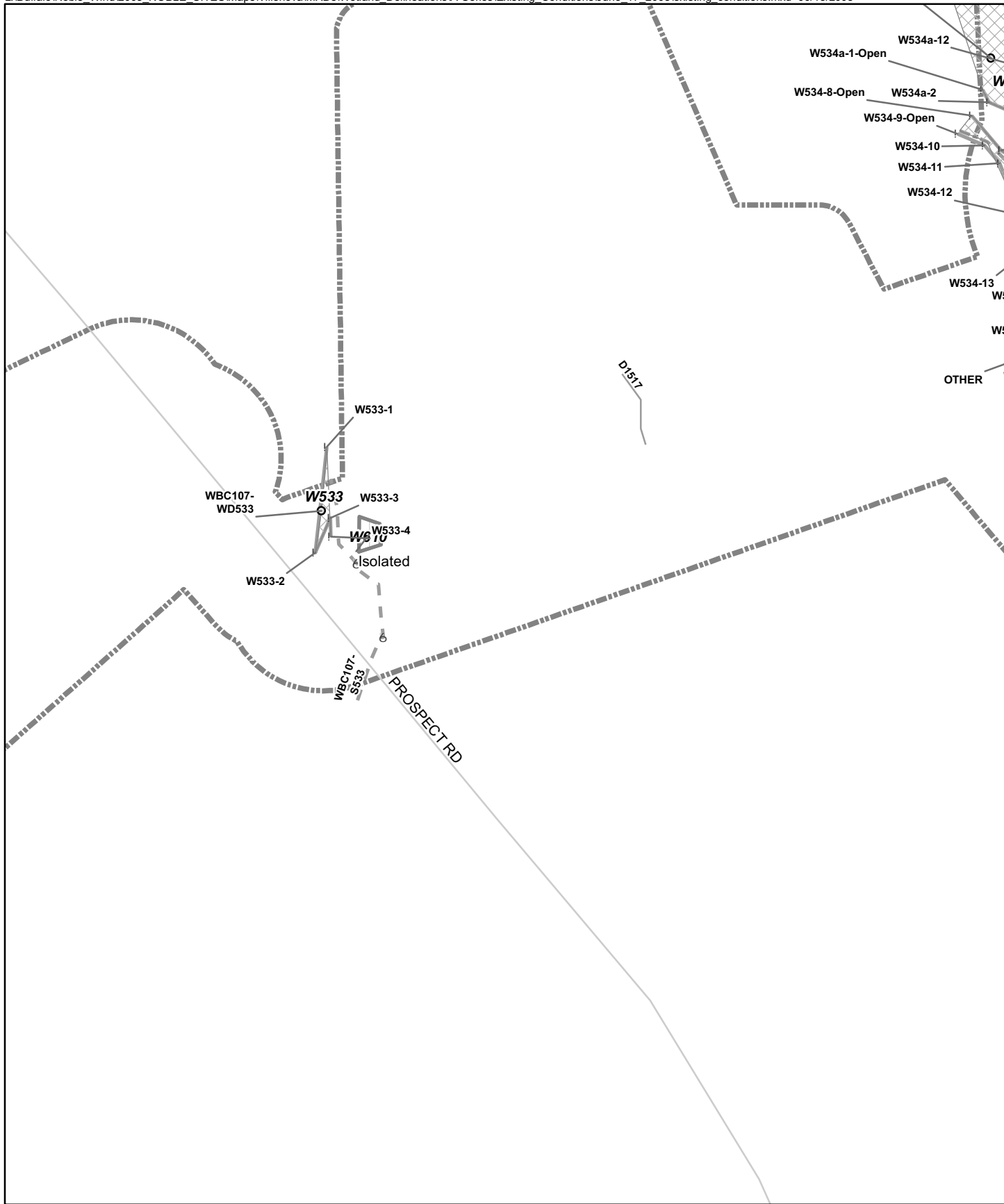




- |   |                      |             |   |             |                |
|---|----------------------|-------------|---|-------------|----------------|
| ! | Turbine (06-10-2008) | —           | Drain   | — · — · —   | NYS DEC Stream |
| 6 | Culvert Point        | - - -       | Field Delineated Stream                               | - - - - -   | A              |
| ⊙ | Other Point          | —           | Field Delineated Wetland Line                         | - - - - -   | A(T)           |
| ● | Wetland Datasheet    | ▨           | Field Delineated Pond                                 | - · - · - · | A(TS)          |
| ! | Wetland Flag         | ▩           | Field Delineated Federally Jurisdictional Wetland     | - - - - -   | C              |
|   |                      | ▩           | Field Isolated Wetland                                | - - - - -   | C(T)           |
|   |                      | - · - · - · | Limit of Jurisdictional Determination (E&E, 08-16-08) | - · - · - · | C(TS)          |


Frame C-13  
Ball Hill Windpark  
Field Delineated Wetlands

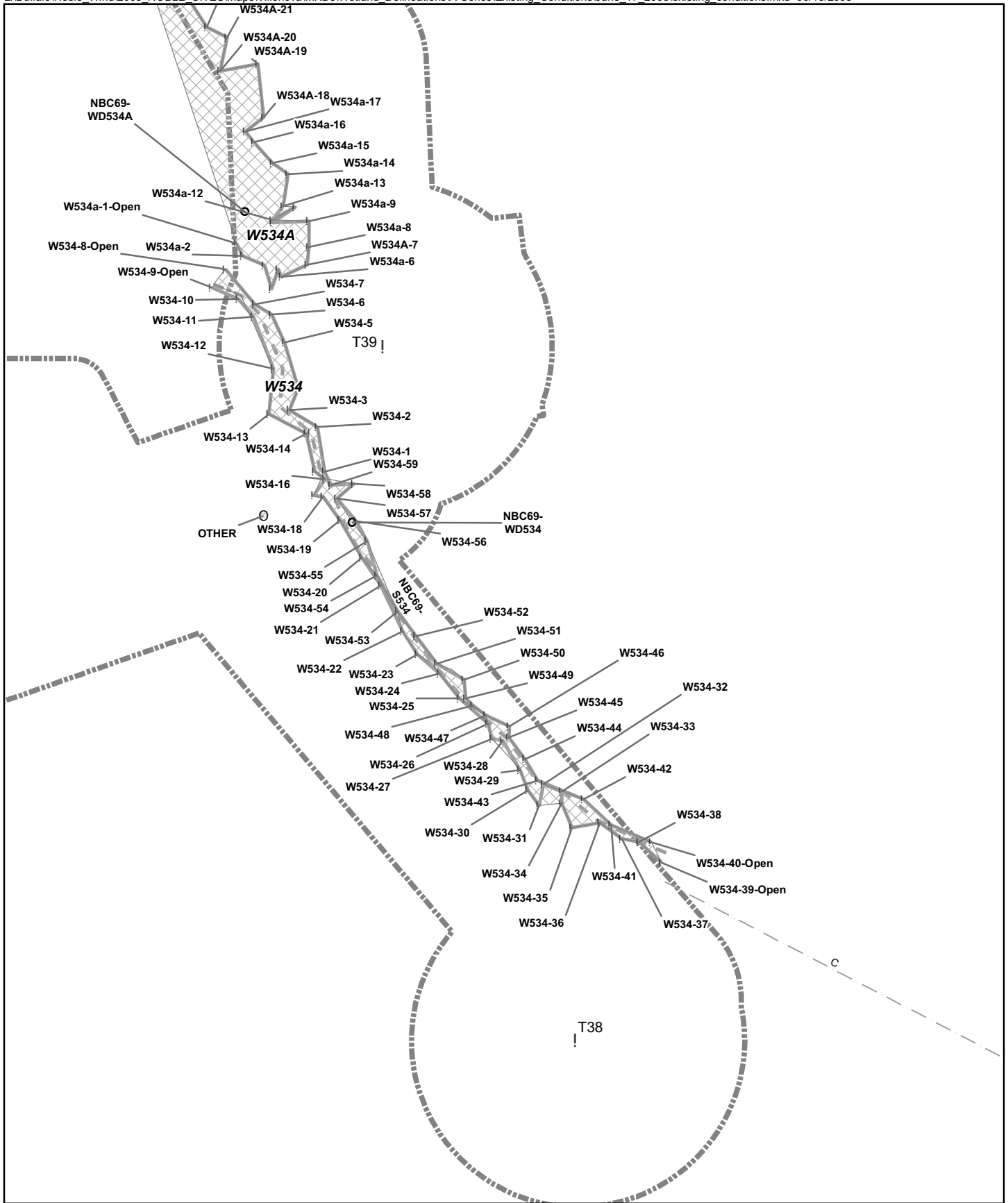




- |   |                      |         |   |                |
|---|----------------------|---------|---|----------------|
| ! | Turbine (06-10-2008) | —       | Drain   | NYS DEC Stream |
| 6 | Culvert Point        | - - -   | Field Delineated Stream                               | - - - - A      |
| ⊙ | Other Point          | —       | Field Delineated Wetland Line                         | - - - - A(T)   |
| ⊙ | Wetland Datasheet    | ▨       | Field Delineated Pond                                 | - - - - A(TS)  |
| ! | Wetland Flag         | ▩       | Field Delineated Federally Jurisdictional Wetland     | - - - - C      |
|   |                      | ▩       | Field Isolated Wetland                                | - - - - C(T)   |
|   |                      | - - - - | Limit of Jurisdictional Determination (E&E, 08-16-08) | - - - - C(TS)  |

Frame D-1  
Ball Hill Windpark  
Field Delineated Wetlands



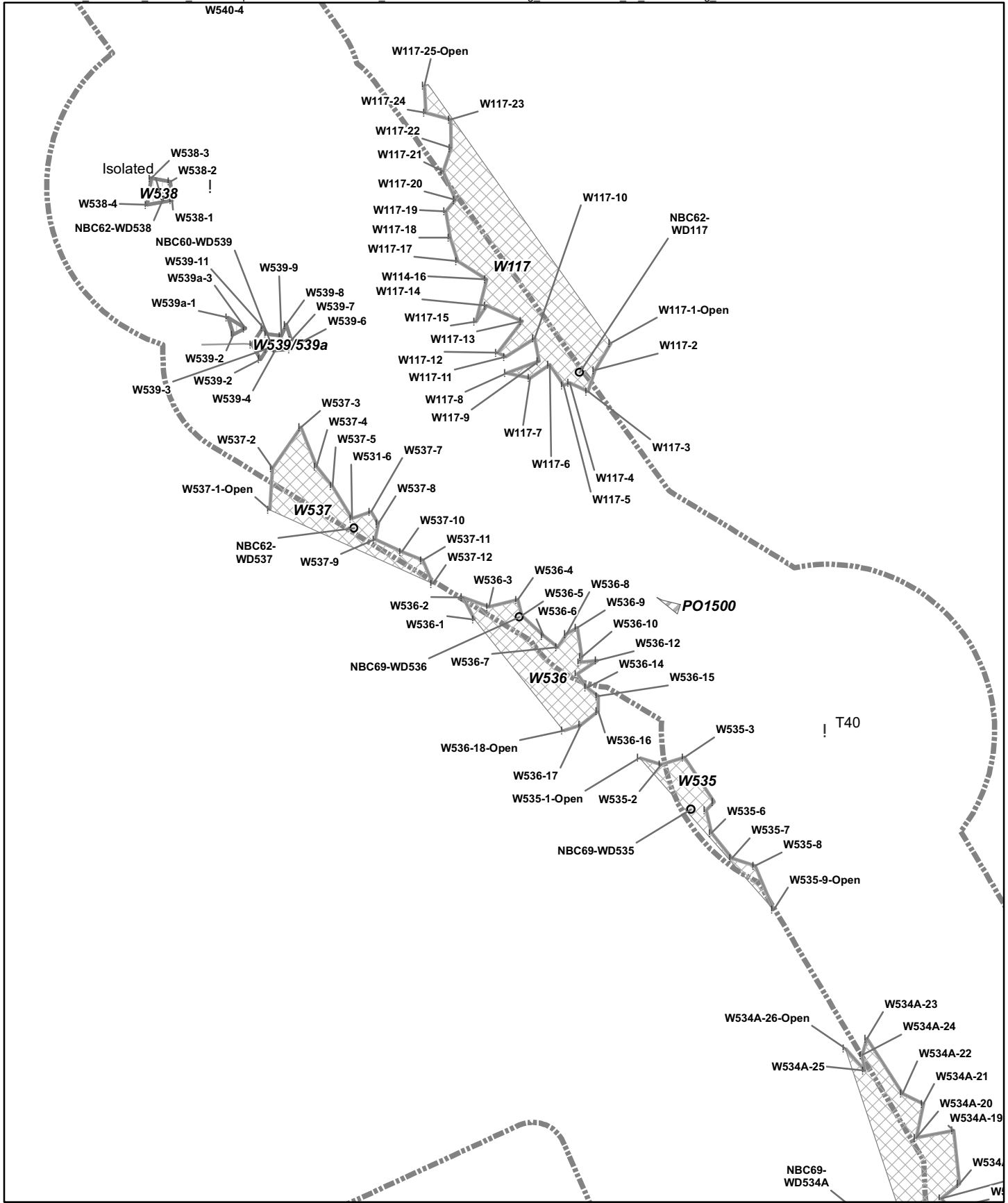


!	Turbine (06-10-2008)	—	Drain	—	NYS DEC Stream
6	Culvert Point	- - -	Field Delineated Stream	- - - -	A
⊙	Other Point	—	Field Delineated Wetland Line	- - - -	A(T)
○	Wetland Datasheet	▨	Field Delineated Pond	- - - -	A(TS)
!	Wetland Flag	▩	Field Delineated Federally Jurisdictional Wetland	- - - -	C
		▩	Field Isolated Wetland	- - - -	C(T)
		⋯	Limit of Jurisdictional Determination (E&E, 08-16-08)	- - - -	C(TS)

**Frame D-2**  
**Ball Hill Windpark**  
**Field Delineated Wetlands**


0 50 100 200  
 Feet

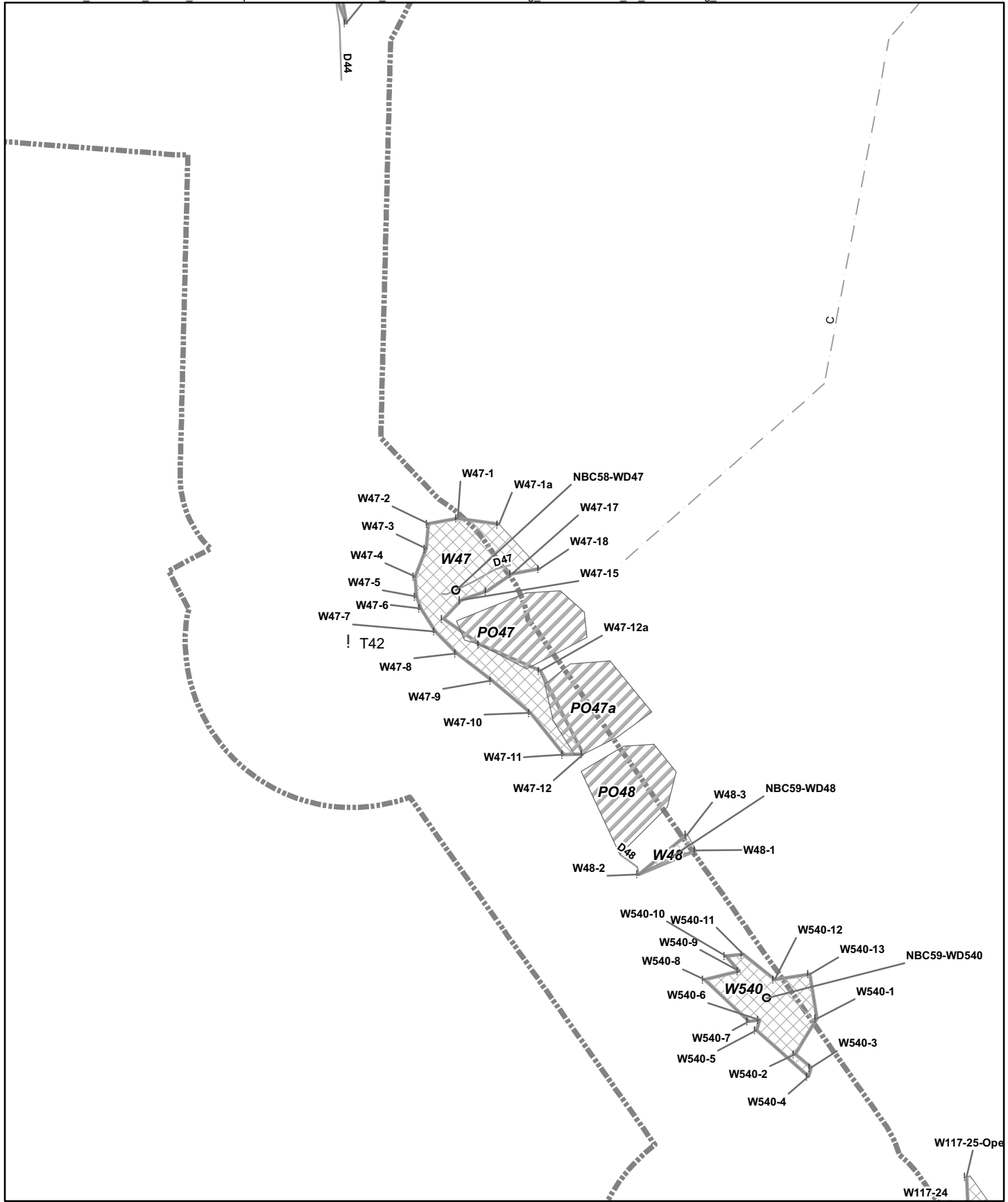
G-169



- |   |                      |       |   |       |                |
|---|----------------------|-------|---|-------|----------------|
| ! | Turbine (06-10-2008) | —     | Drain   | —     | NYS DEC Stream |
| 6 | Culvert Point        | - - - | Field Delineated Stream                               | - - - | A              |
| ⊙ | Other Point          | —     | Field Delineated Wetland Line                         | - - - | A(T)           |
| ⊙ | Wetland Datasheet    | ▨     | Field Delineated Pond                                 | - - - | A(TS)          |
| ! | Wetland Flag         | ▩     | Field Delineated Federally Jurisdictional Wetland     | - - - | C              |
|   |                      | ▩     | Field Isolated Wetland                                | - - - | C(T)           |
|   |                      | - - - | Limit of Jurisdictional Determination (E&E, 08-16-08) | - - - | C(TS)          |

Frame D-3  
 Ball Hill Windpark  
 Field Delineated Wetlands




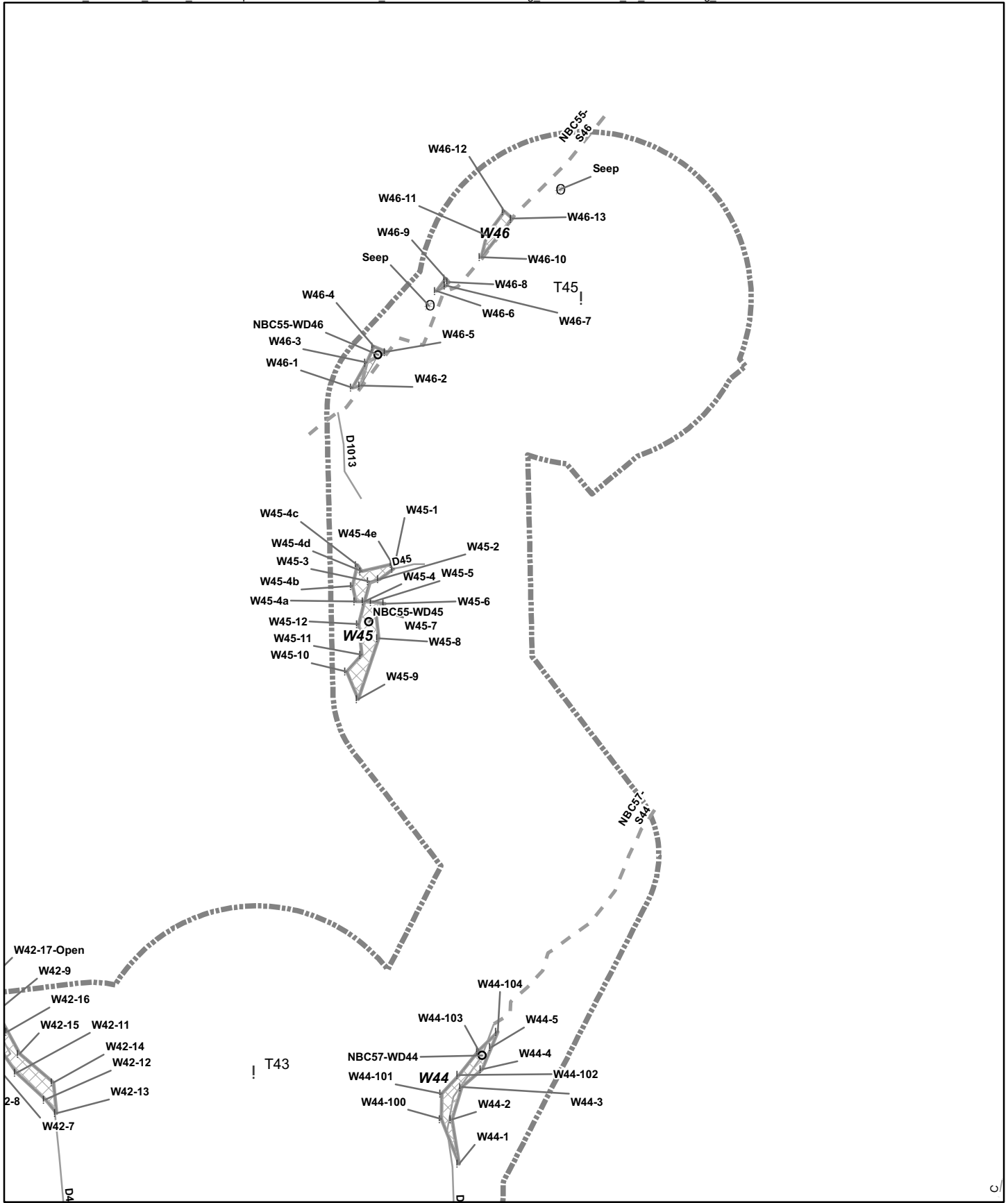


- ! Turbine (06-10-2008)
- 6 Culvert Point
- ⊙ Other Point
- ⊙ Wetland Datasheet
- ! Wetland Flag
- Drain
- - - Field Delineated Stream
- Field Delineated Wetland Line
- ▨ Field Delineated Pond
- ▩ Field Delineated Federally Jurisdictional Wetland
- ▩ Field Isolated Wetland
- ⊞ Limit of Jurisdictional Determination (E&E, 08-16-08)

- NYS DEC Stream
- - - A
- - - A(T)
- - - A(TS)
- - - C
- - - C(T)
- - - C(TS)


Frame D-4  
Ball Hill Windpark  
Field Delineated Wetlands

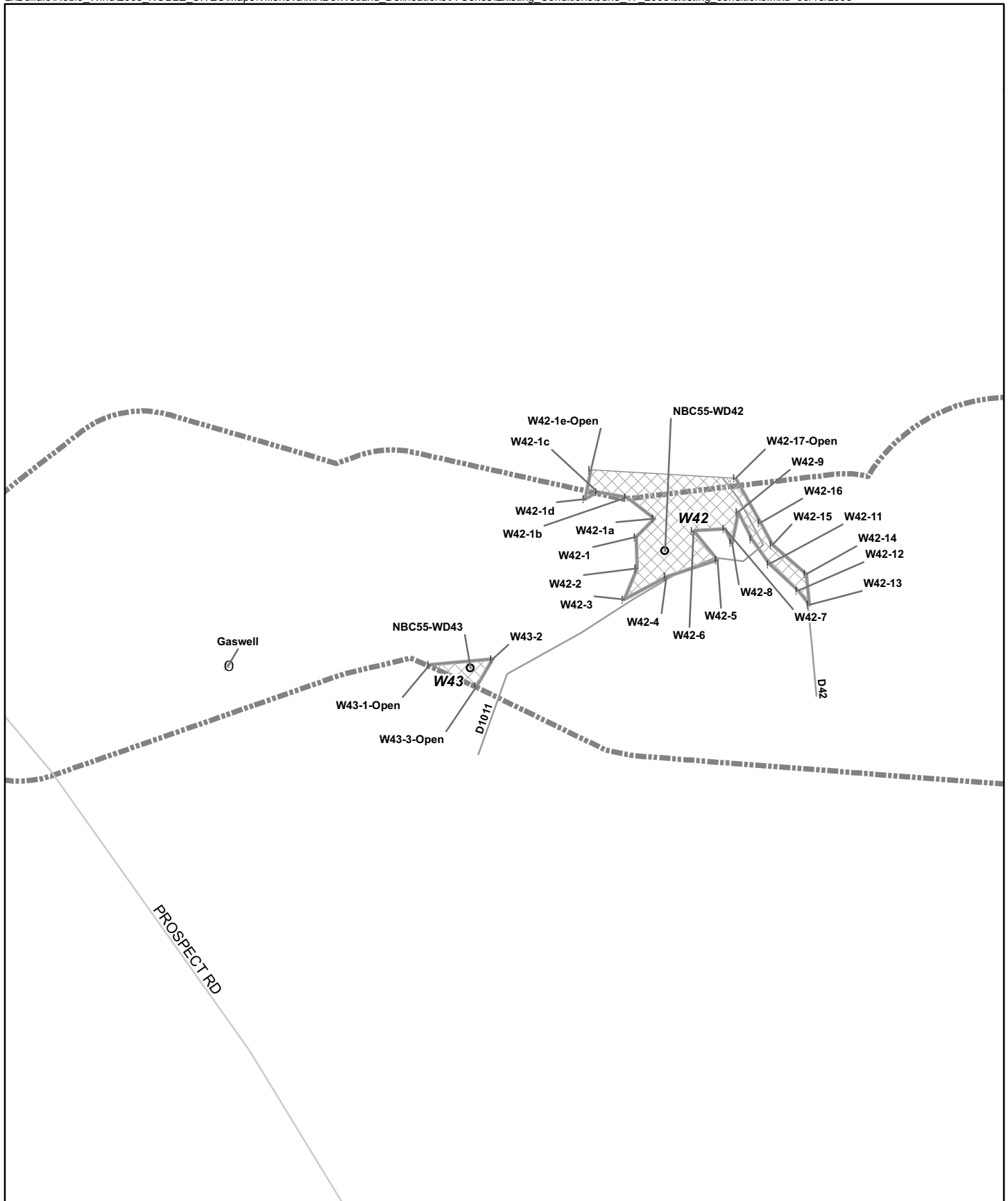




- |   |                      |       |   |           |                |
|---|----------------------|-------|---|-----------|----------------|
| ! | Turbine (06-10-2008) | —     | Drain   | — · — · — | NYS DEC Stream |
| 6 | Culvert Point        | - - - | Field Delineated Stream                               | - - - -   | A              |
| ⊙ | Other Point          | —     | Field Delineated Wetland Line                         | - - - -   | A(T)           |
| ○ | Wetland Datasheet    | ▨     | Field Delineated Pond                                 | - - - -   | A(TS)          |
| ! | Wetland Flag         | ▩     | Field Delineated Federally Jurisdictional Wetland     | - - - -   | C              |
|   |                      | ▧     | Field Isolated Wetland                                | - - - -   | C(T)           |
|   |                      | ⋯     | Limit of Jurisdictional Determination (E&E, 08-16-08) | - - - -   | C(TS)          |


Frame D-5  
Ball Hill Windpark  
Field Delineated Wetlands

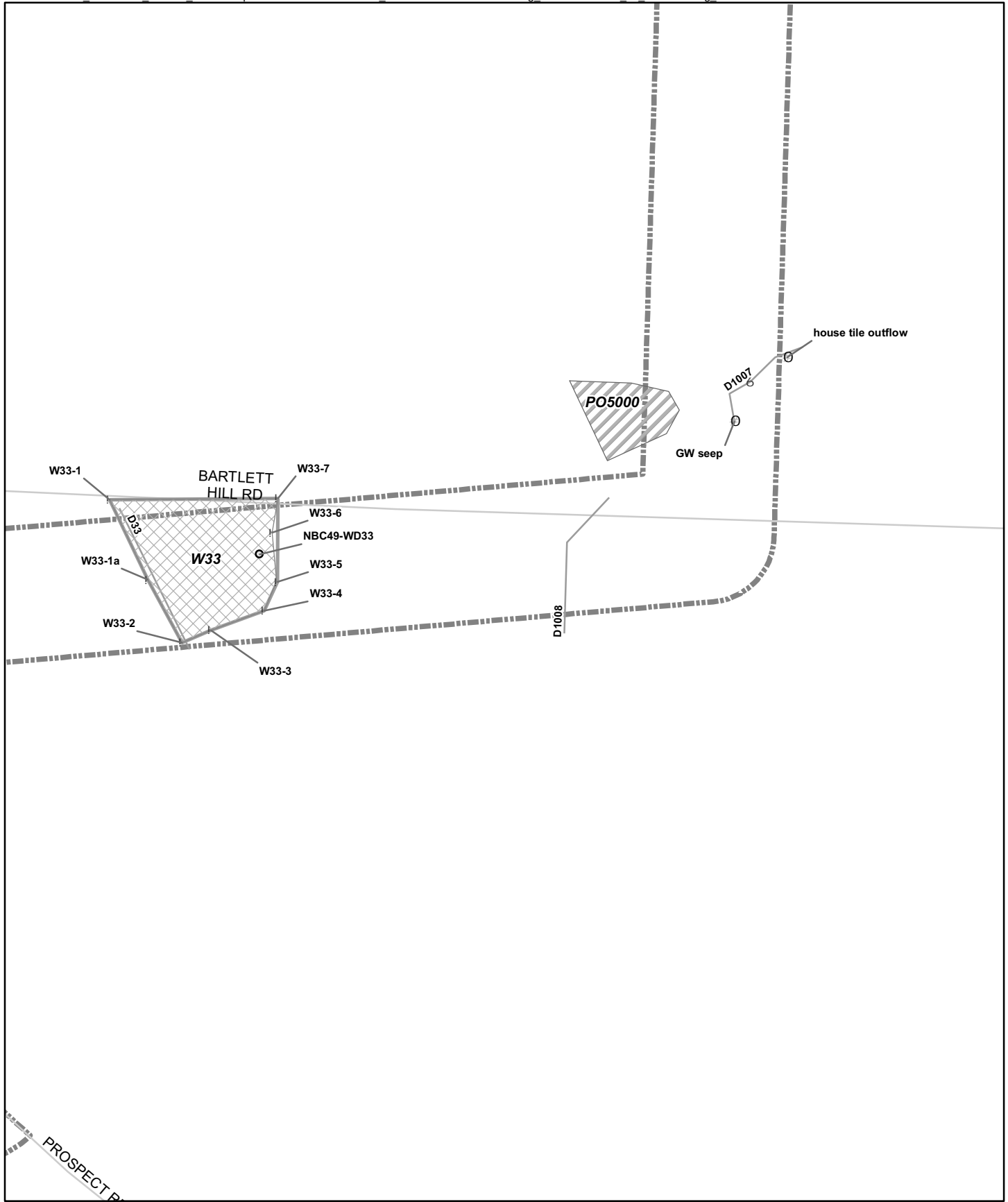




- |   |                      |       |   |                |
|---|----------------------|-------|---|----------------|
| ! | Turbine (06-10-2008) | —     | Drain   | NYS DEC Stream |
| 6 | Culvert Point        | - - - | Field Delineated Stream                               | - - - - A      |
| ⊙ | Other Point          | —     | Field Delineated Wetland Line                         | - - - - A(T)   |
| ○ | Wetland Datasheet    | ▨     | Field Delineated Pond                                 | - - - - A(TS)  |
| ! | Wetland Flag         | ▩     | Field Delineated Federally Jurisdictional Wetland     | - - - - C      |
|   |                      | ▧     | Field Isolated Wetland                                | - - - - C(T)   |
|   |                      | ⋯     | Limit of Jurisdictional Determination (E&E, 08-16-08) | - - - - C(TS)  |


Frame D-6  
Ball Hill Windpark  
Field Delineated Wetlands

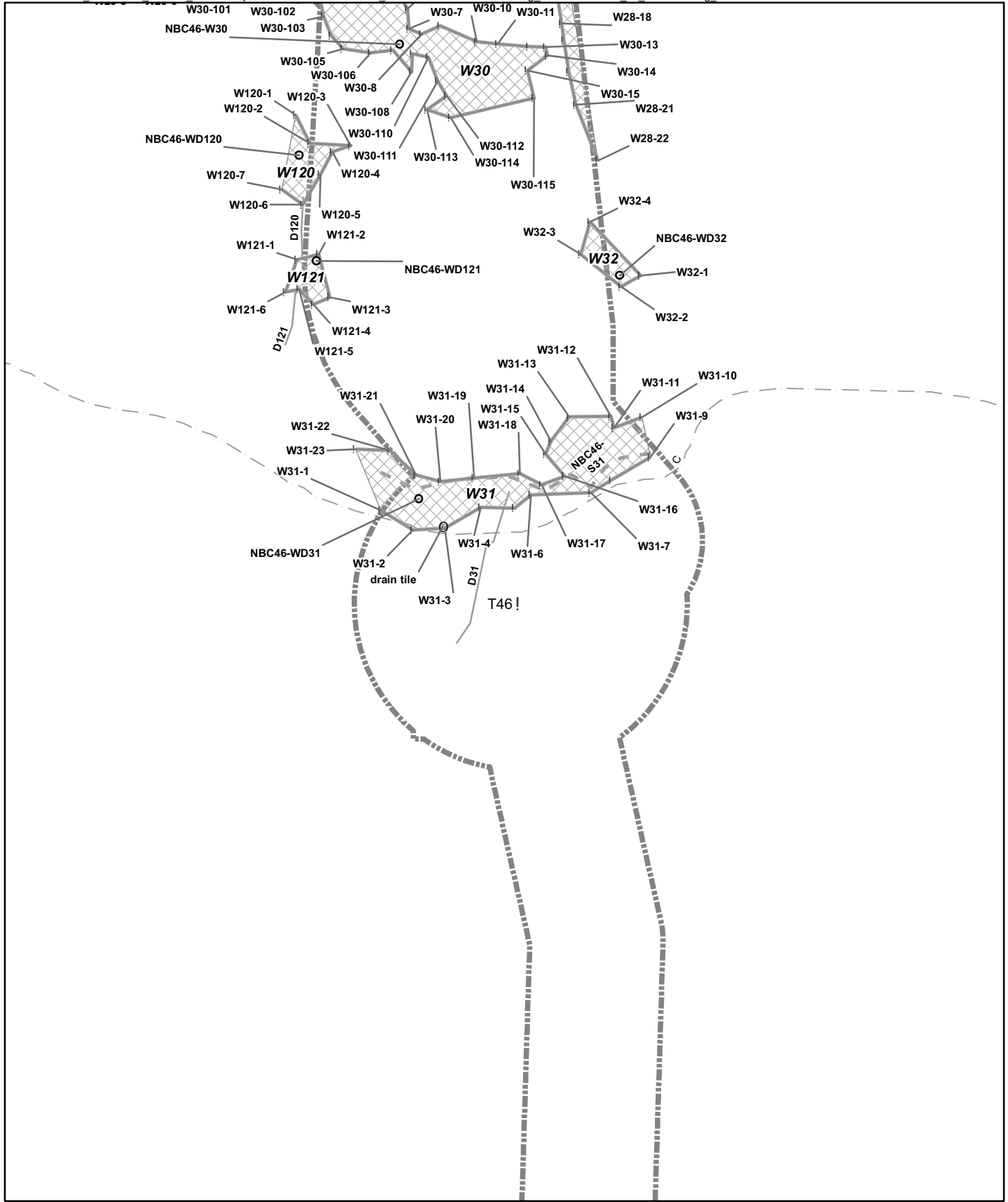




- |   |                      |       |   |                |
|---|----------------------|-------|---|----------------|
| ! | Turbine (06-10-2008) | —     | Drain   | NYS DEC Stream |
| 6 | Culvert Point        | - - - | Field Delineated Stream                               | - - - - A      |
| ⊙ | Other Point          | —     | Field Delineated Wetland Line                         | - - - - A(T)   |
| ○ | Wetland Datasheet    | ▨     | Field Delineated Pond                                 | - - - - A(TS)  |
| ! | Wetland Flag         | ▩     | Field Delineated Federally Jurisdictional Wetland     | - - - - C      |
|   |                      | ▩     | Field Isolated Wetland                                | - - - - C(T)   |
|   |                      | ⋯     | Limit of Jurisdictional Determination (E&E, 08-16-08) | - - - - C(TS)  |


Frame D-7  
Ball Hill Windpark  
Field Delineated Wetlands

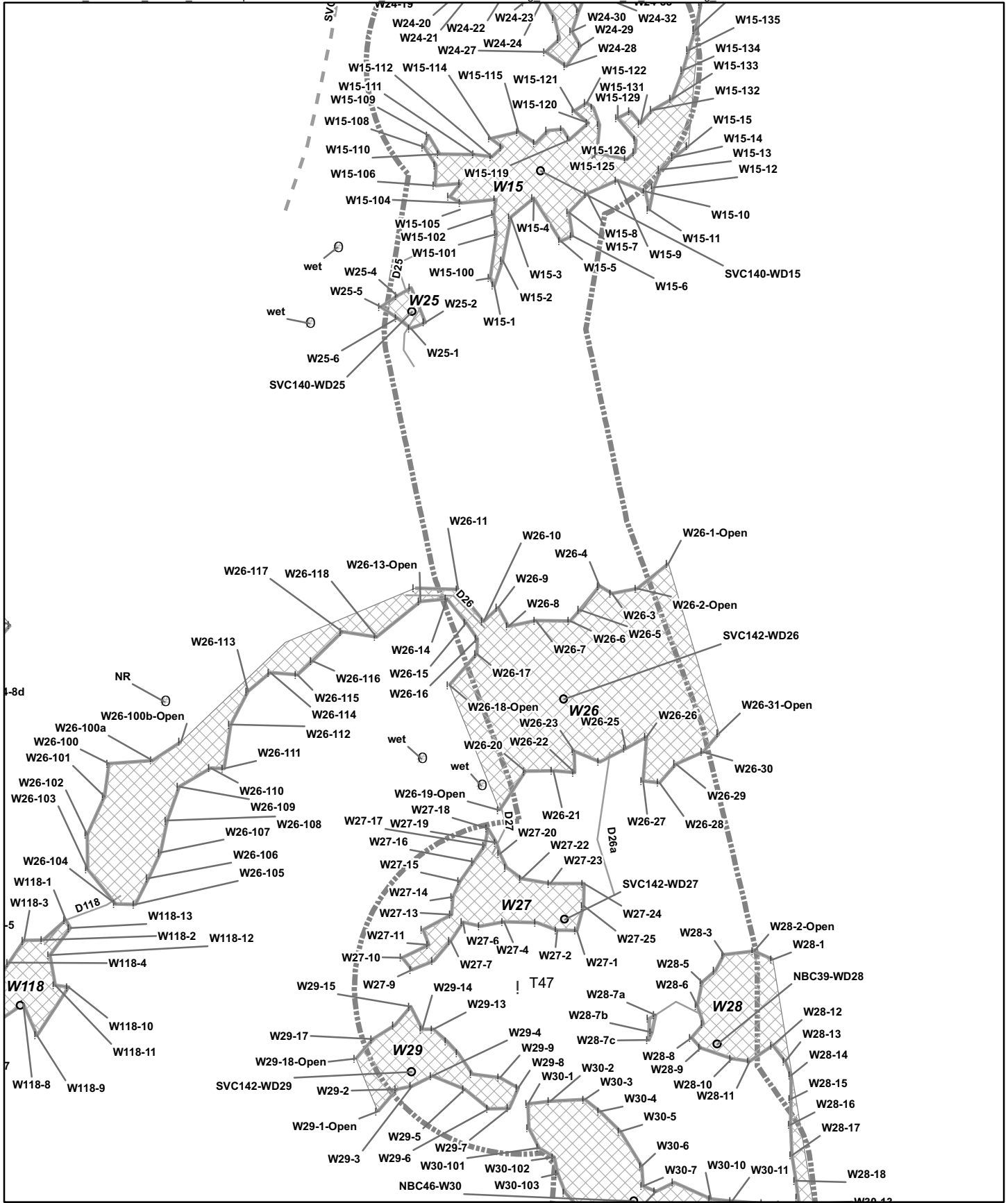




- |   |                      |       |   |                |
|---|----------------------|-------|---|----------------|
| ! | Turbine (06-10-2008) | —     | Drain   | NYS DEC Stream |
| 6 | Culvert Point        | - - - | Field Delineated Stream                               | - - - - A      |
| ⊙ | Other Point          | —     | Field Delineated Wetland Line                         | - - - - A(T)   |
| ○ | Wetland Datasheet    | ▨     | Field Delineated Pond                                 | - - - - A(TS)  |
| ! | Wetland Flag         | ▩     | Field Delineated Federally Jurisdictional Wetland     | - - - - C      |
|   |                      | ▧     | Field Isolated Wetland                                | - - - - C(T)   |
|   |                      | ⋯     | Limit of Jurisdictional Determination (E&E, 08-16-08) | - - - - C(TS)  |

Frame D-8  
 Ball Hill Windpark  
 Field Delineated Wetlands

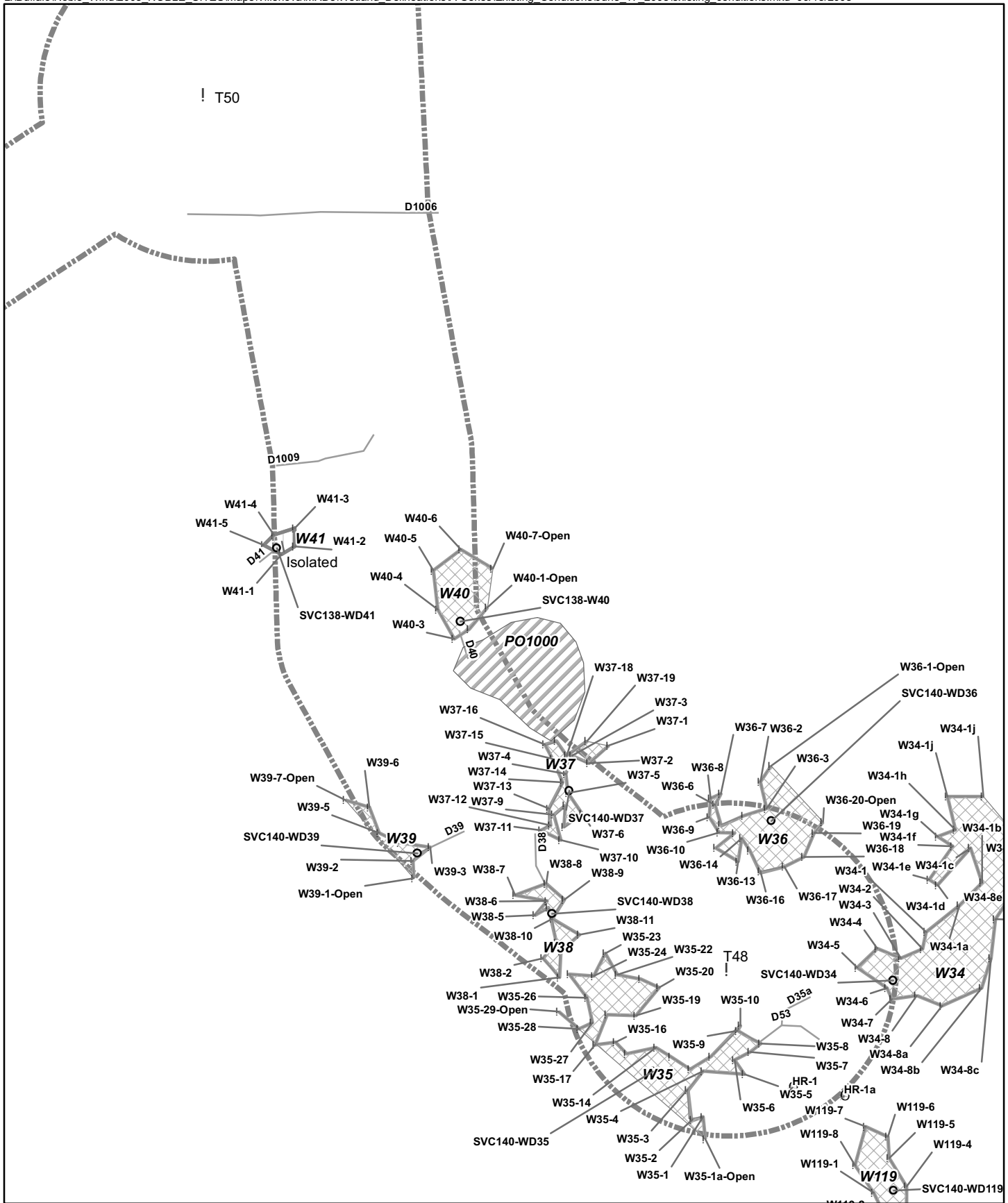




!	Turbine (06-10-2008)	—	Drain	—	NYS DEC Stream
6	Culvert Point	- - -	Field Delineated Stream	- - - -	A
⊙	Other Point	—	Field Delineated Wetland Line	- - - -	A(T)
○	Wetland Datasheet	▨	Field Delineated Pond	- - - -	A(TS)
!	Wetland Flag	▧	Field Delineated Federally Jurisdictional Wetland	- - - -	C
		▩	Field Isolated Wetland	- - - -	C(T)
		⊞	Limit of Jurisdictional Determination (E&E, 08-16-08)	- - - -	C(TS)


Frame D-9  
 Ball Hill Windpark  
 Field Delineated Wetlands

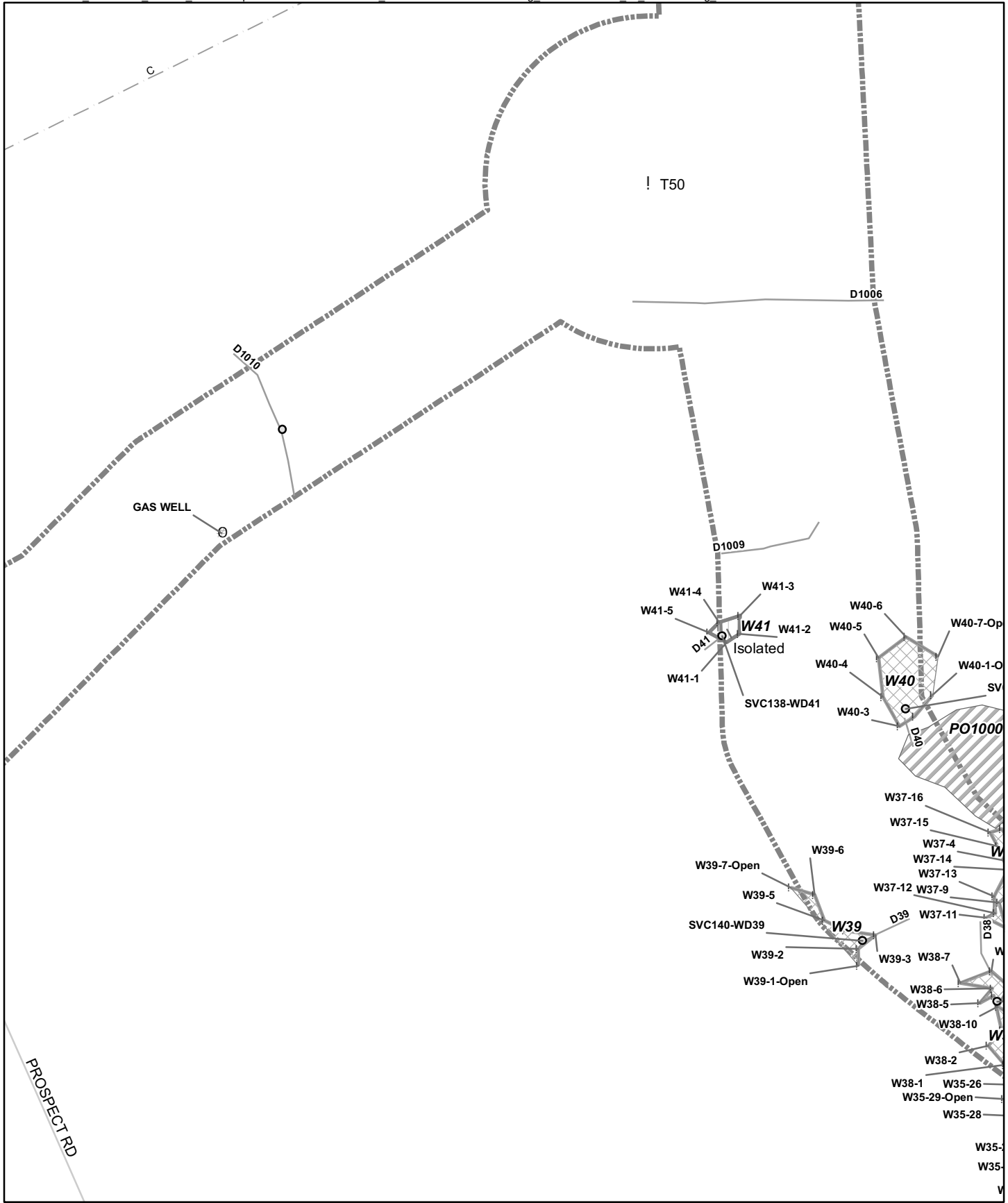




Frame D-10  
 Ball Hill Windpark  
 Field Delineated Wetlands


- |   |                      |       |   |                |
|---|----------------------|-------|---|----------------|
| ! | Turbine (06-10-2008) | —     | Drain   | NYS DEC Stream |
| 6 | Culvert Point        | - - - | Field Delineated Stream                               | - - - -        |
| ⊙ | Other Point          | —     | Field Delineated Wetland Line                         | - - - - (T)    |
| ○ | Wetland Datasheet    | ▨     | Field Delineated Pond                                 | - - - - (TS)   |
| ! | Wetland Flag         | ▩     | Field Delineated Federally Jurisdictional Wetland     | - - - - C      |
|   |                      | ▩     | Field Isolated Wetland                                | - - - - (T)    |
|   |                      | ⋯     | Limit of Jurisdictional Determination (E&E, 08-16-08) | - - - - C(T)   |
|   |                      |       |   | - - - - C(TS)  |

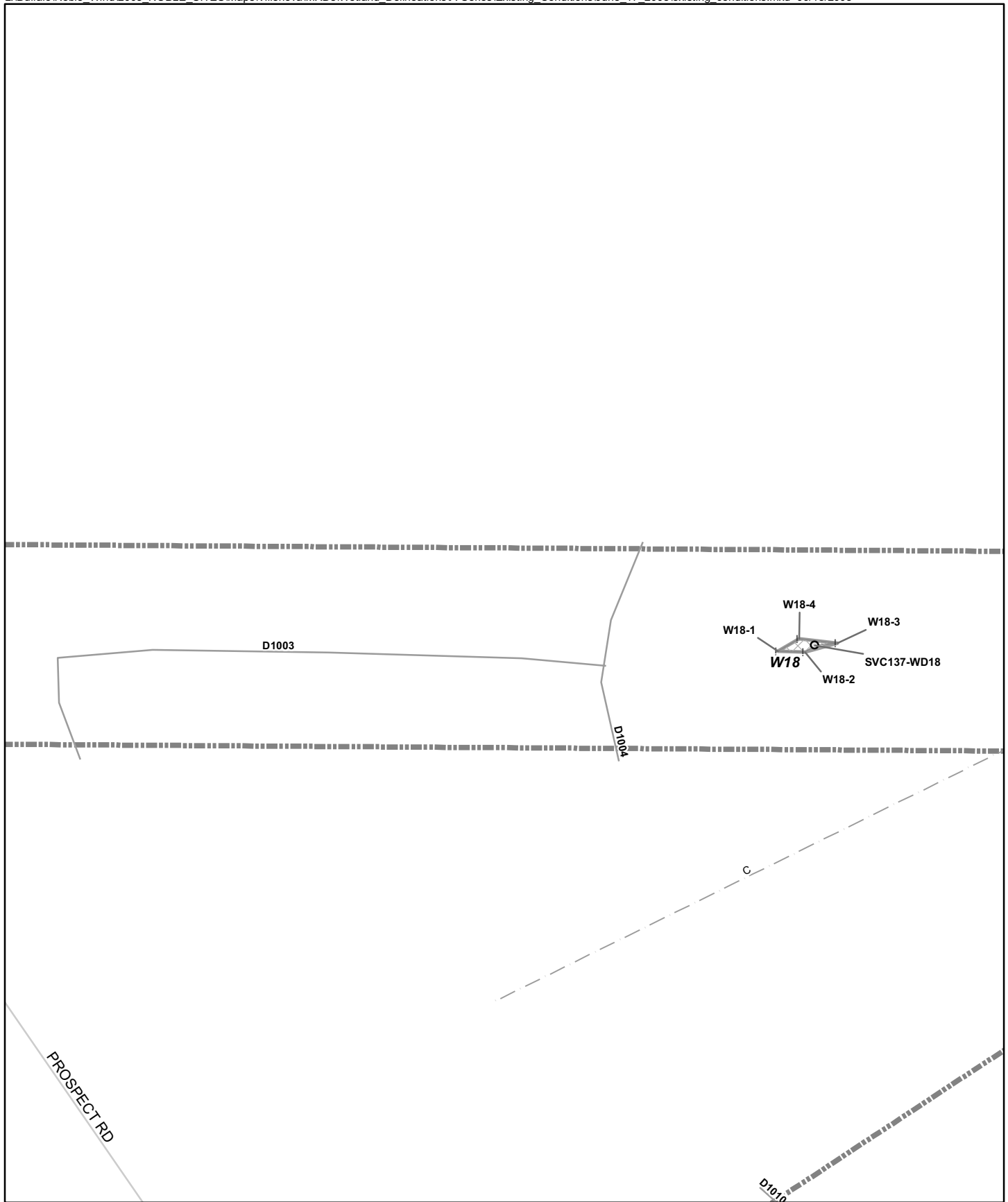




- |   |                      |       |   |         |                |
|---|----------------------|-------|---|---------|----------------|
| ! | Turbine (06-10-2008) | —     | Drain   | —       | NYS DEC Stream |
| 6 | Culvert Point        | - - - | Field Delineated Stream                               | - - - - | A              |
| ⊙ | Other Point          | —     | Field Delineated Wetland Line                         | - - - - | A(T)           |
| ○ | Wetland Datasheet    | ▨     | Field Delineated Pond                                 | - - - - | A(TS)          |
| ! | Wetland Flag         | ▩     | Field Delineated Federally Jurisdictional Wetland     | - - - - | C              |
|   |                      | ▩     | Field Isolated Wetland                                | - - - - | C(T)           |
|   |                      | ⋯     | Limit of Jurisdictional Determination (E&E, 08-16-08) | - - - - | C(TS)          |

Frame D-11  
 Ball Hill Windpark  
 Field Delineated Wetlands





- |   |                      |       |   |         |                |
|---|----------------------|-------|---|---------|----------------|
| ! | Turbine (06-10-2008) | —     | Drain   | ---     | NYS DEC Stream |
| 6 | Culvert Point        | - - - | Field Delineated Stream                               | - - - - | A              |
| ⊙ | Other Point          | —     | Field Delineated Wetland Line                         | - - - - | A(T)           |
| ● | Wetland Datasheet    | ▨     | Field Delineated Pond                                 | - - - - | A(TS)          |
| ! | Wetland Flag         | ▩     | Field Delineated Federally Jurisdictional Wetland     | - - - - | C              |
|   |                      | ▧     | Field Isolated Wetland                                | - - - - | C(T)           |
|   |                      | ⋮     | Limit of Jurisdictional Determination (E&E, 08-16-08) | - - - - | C(TS)          |

Frame D-12  
Ball Hill Windpark  
Field Delineated Wetlands

